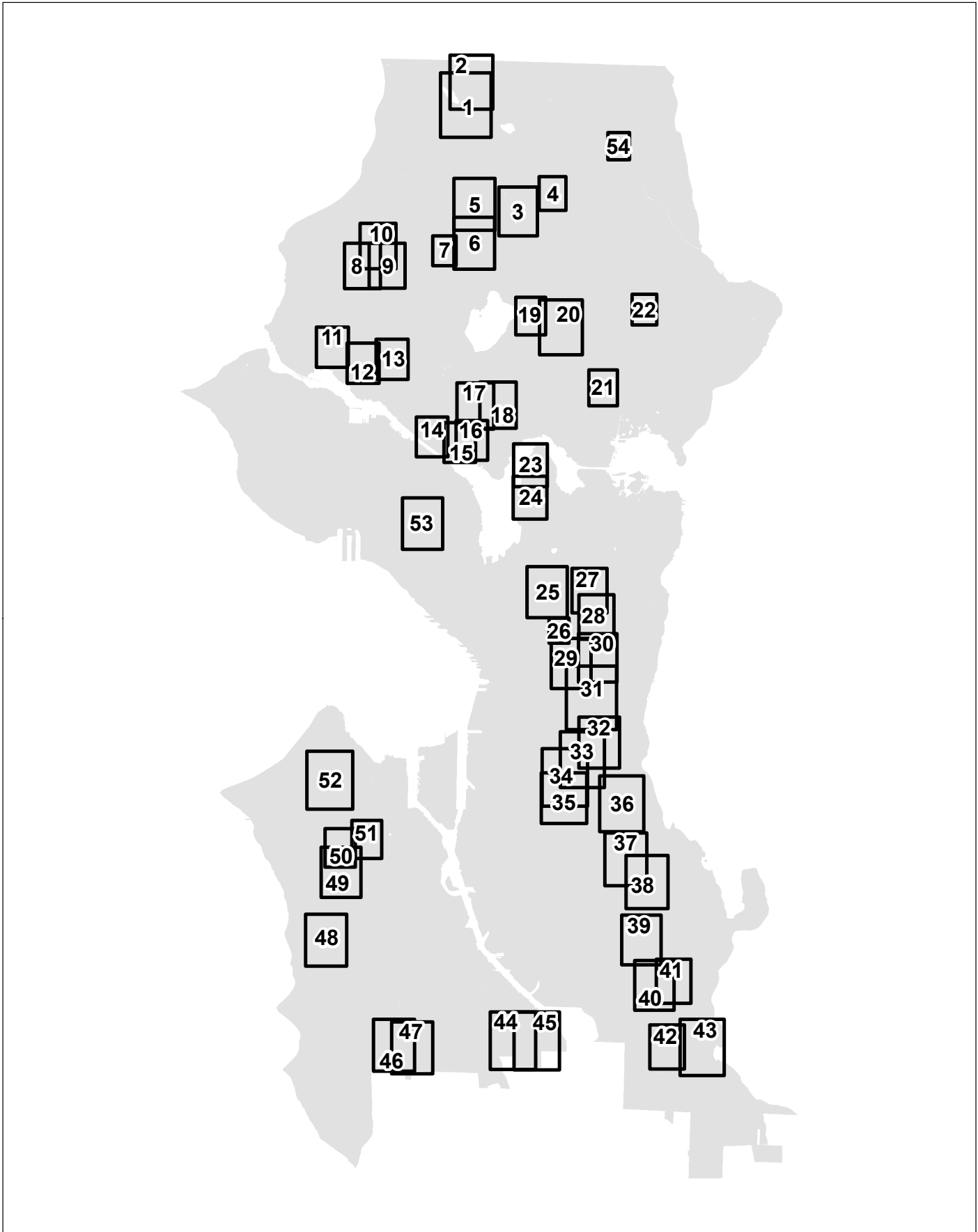


Reference Map

FOR REFERENCE PURPOSES ONLY

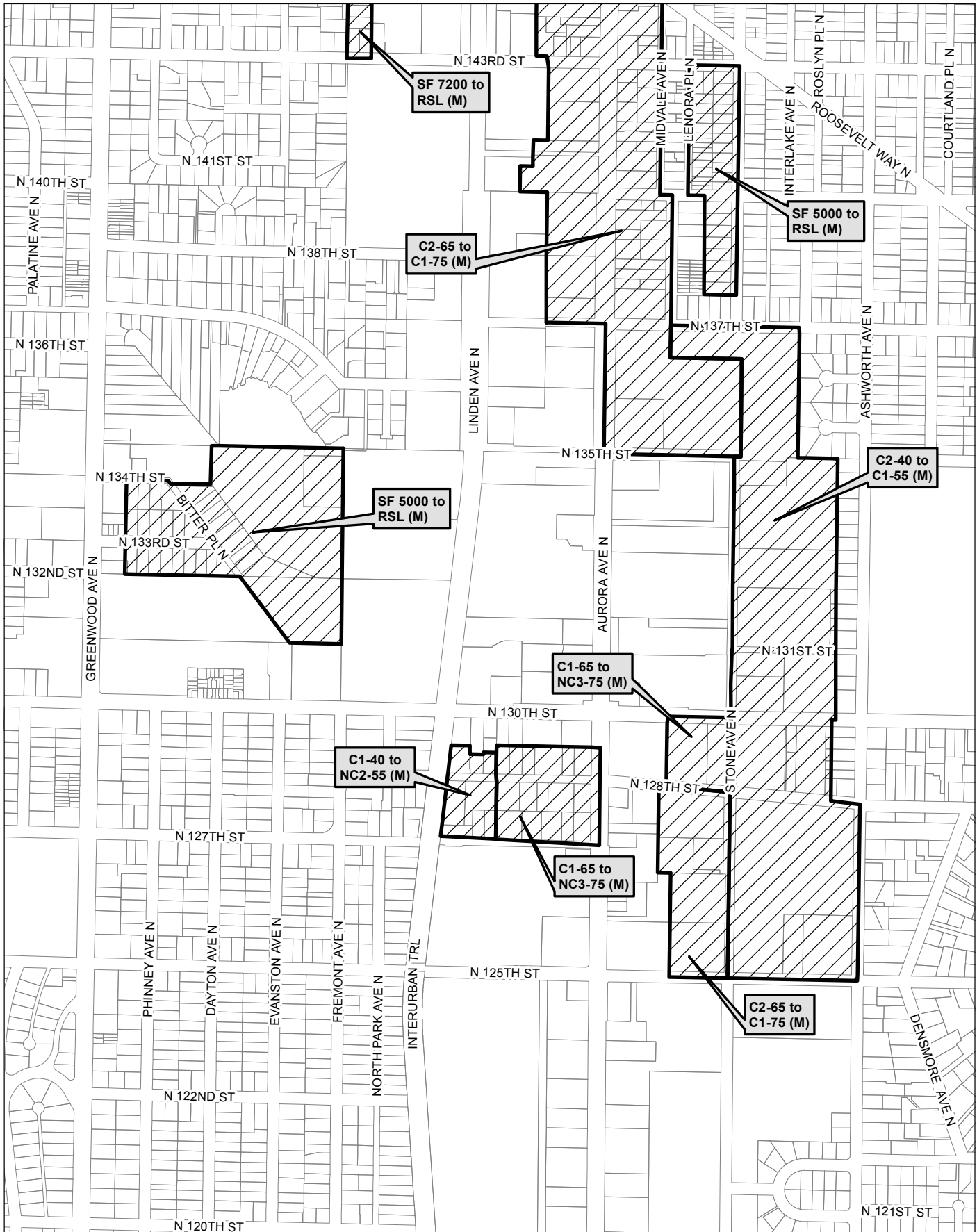


0 5,000 10,000 20,000 ft


No warranties of any sort, including accuracy, fitness, or merchantability, accompany this product. Copyright 2017, City of Seattle.

Prepared Monday, October 30, 2017, by OPCD.

Map 1



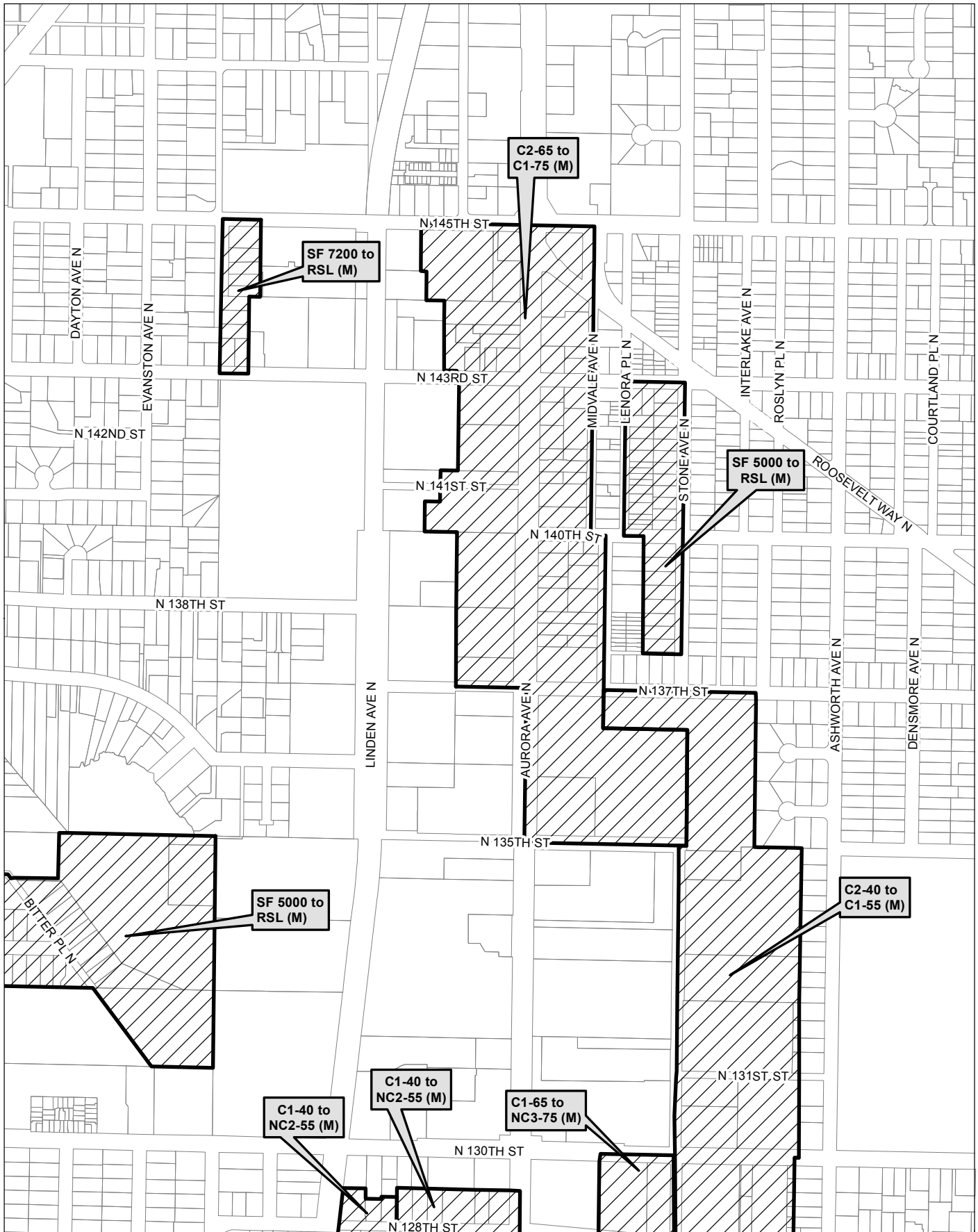
0 350 700 1,400 ft

 Area identified for specific rezone


No warranties of any sort, including accuracy, fitness, or merchantability, accompany this product. Copyright 2017, City of Seattle.

Prepared Thursday, October 26, 2017, by OPCD.

Map 2



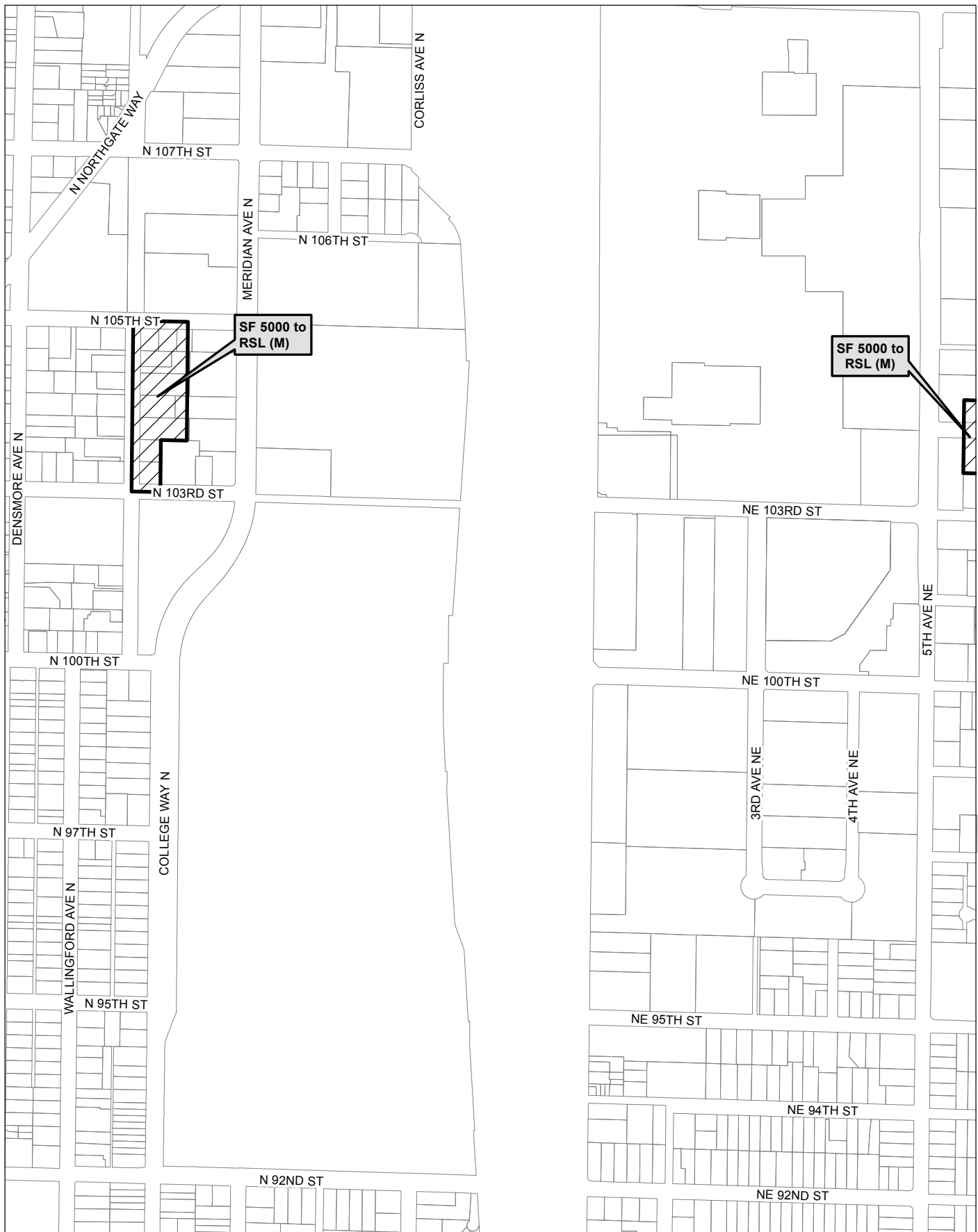
0 295 590 1,180 ft

 Area identified for specific rezone


No warranties of any sort, including accuracy, fitness, or merchantability, accompany this product. Copyright 2017, City of Seattle.

Prepared Thursday, October 26, 2017, by OPCD.

Map 3



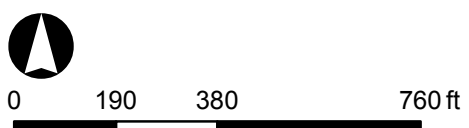
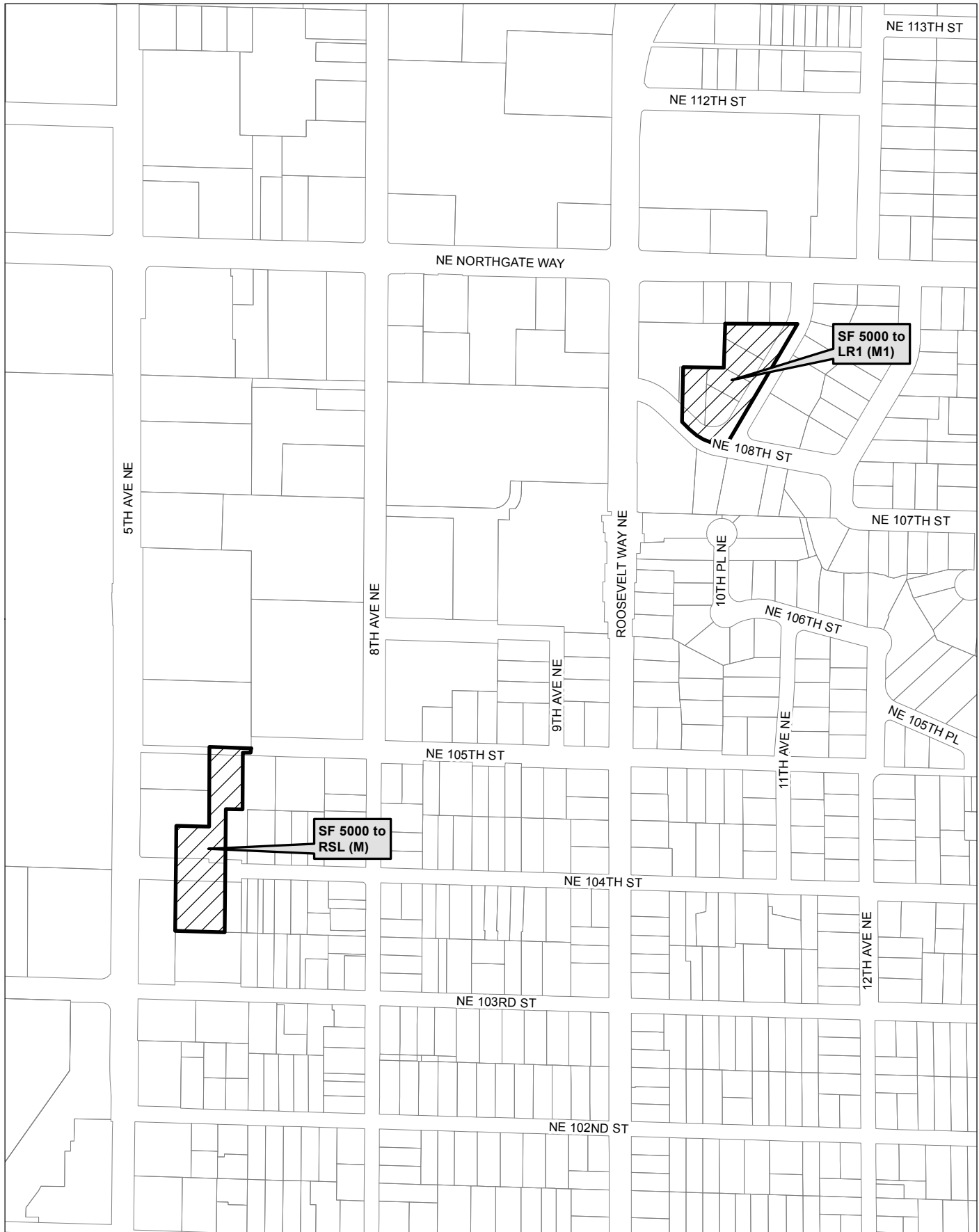
0 265 530 1,060 ft


 Area identified for specific rezone

No warranties of any sort, including accuracy, fitness, or merchantability, accompany this product. Copyright 2017, City of Seattle.

Prepared Thursday, October 26, 2017, by OPCD.

Map 4

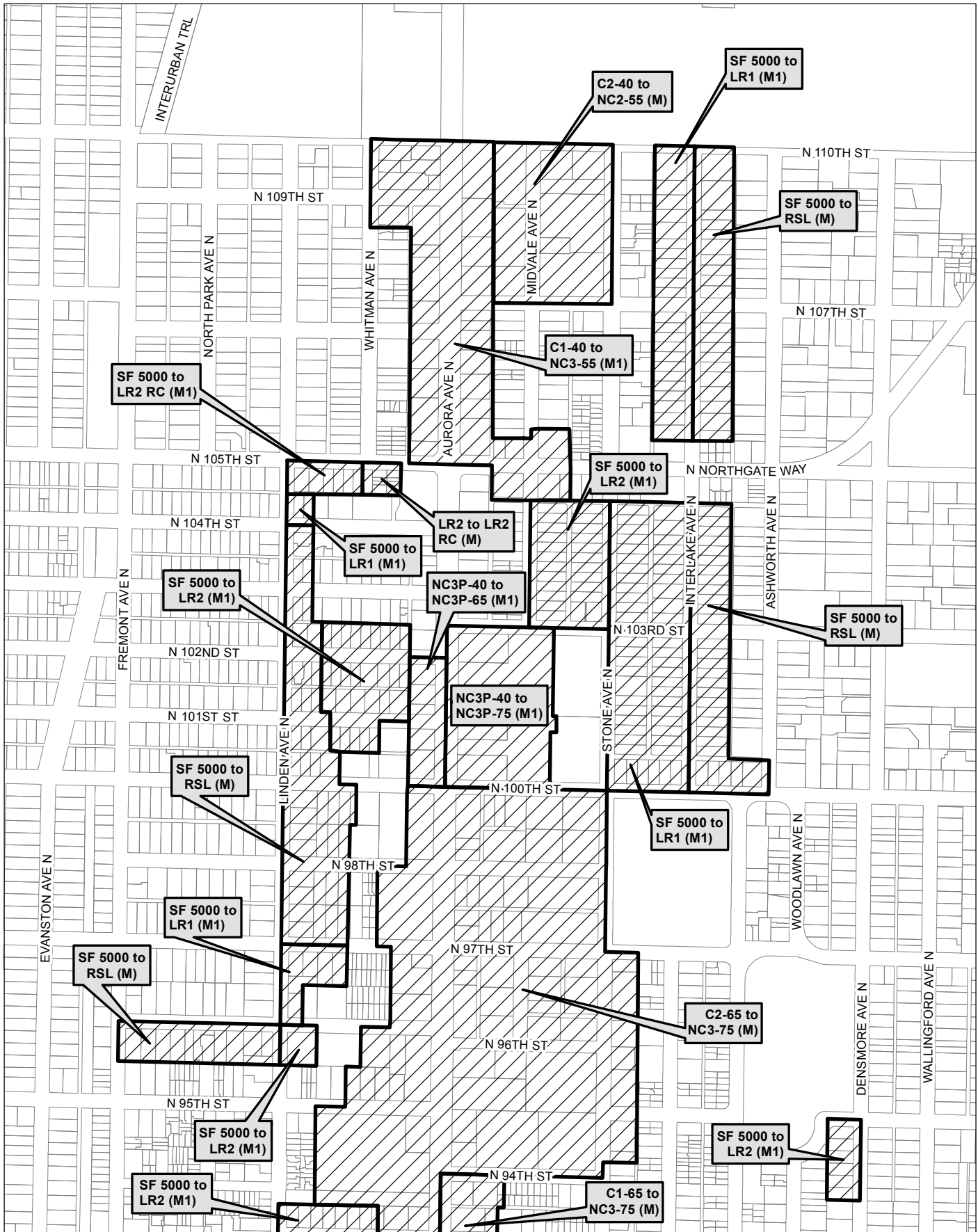


 Area identified for specific rezone


No warranties of any sort, including accuracy, fitness, or merchantability, accompany this product. Copyright 2017, City of Seattle.

Prepared Thursday, October 26, 2017, by OPCD.

Map 5




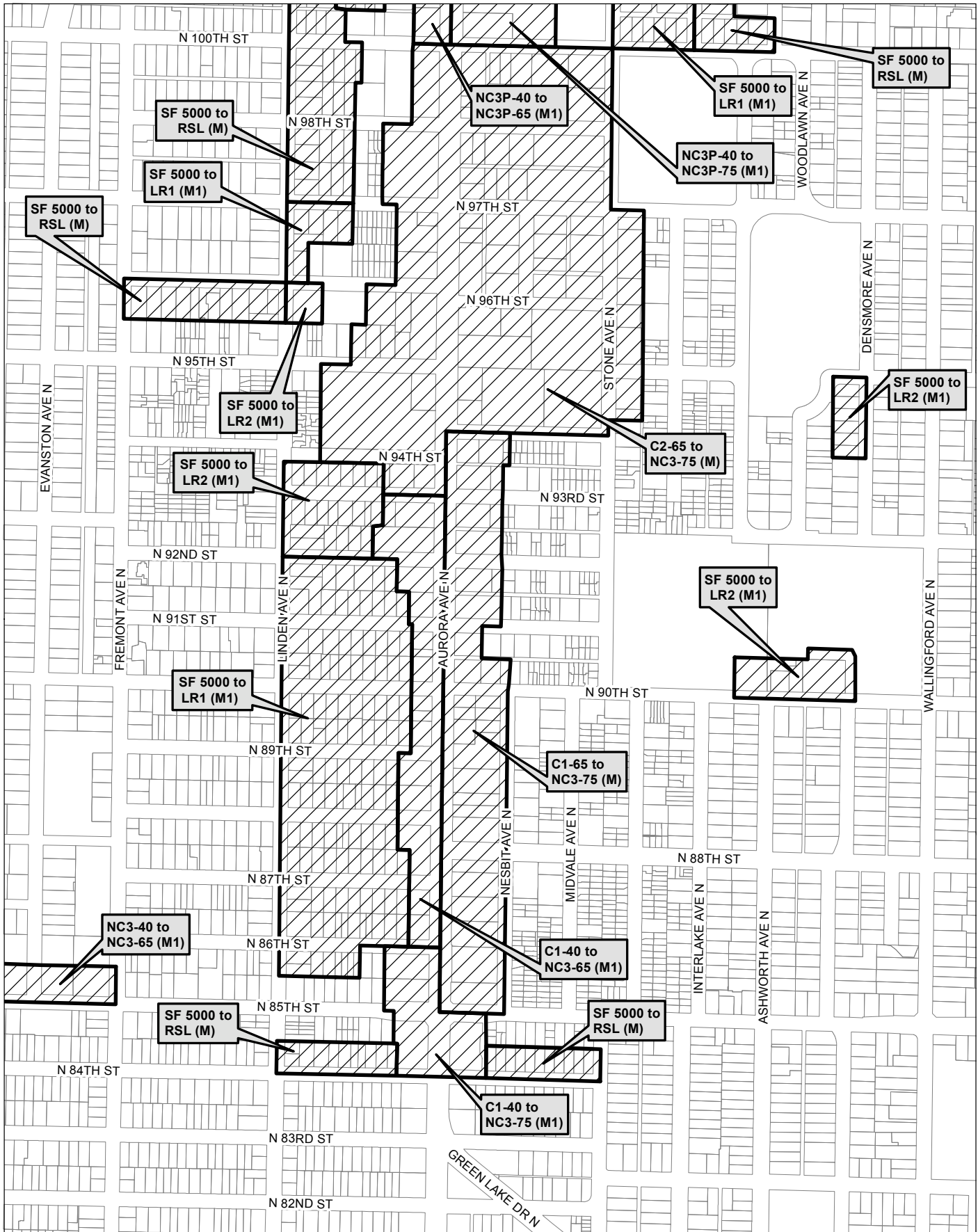
0 285 570 1,140 ft


 Area identified for specific rezone

No warranties of any sort, including accuracy, fitness, or merchantability, accompany this product. Copyright 2017, City of Seattle.

Prepared Thursday, October 26, 2017, by OPCD.

Map 6

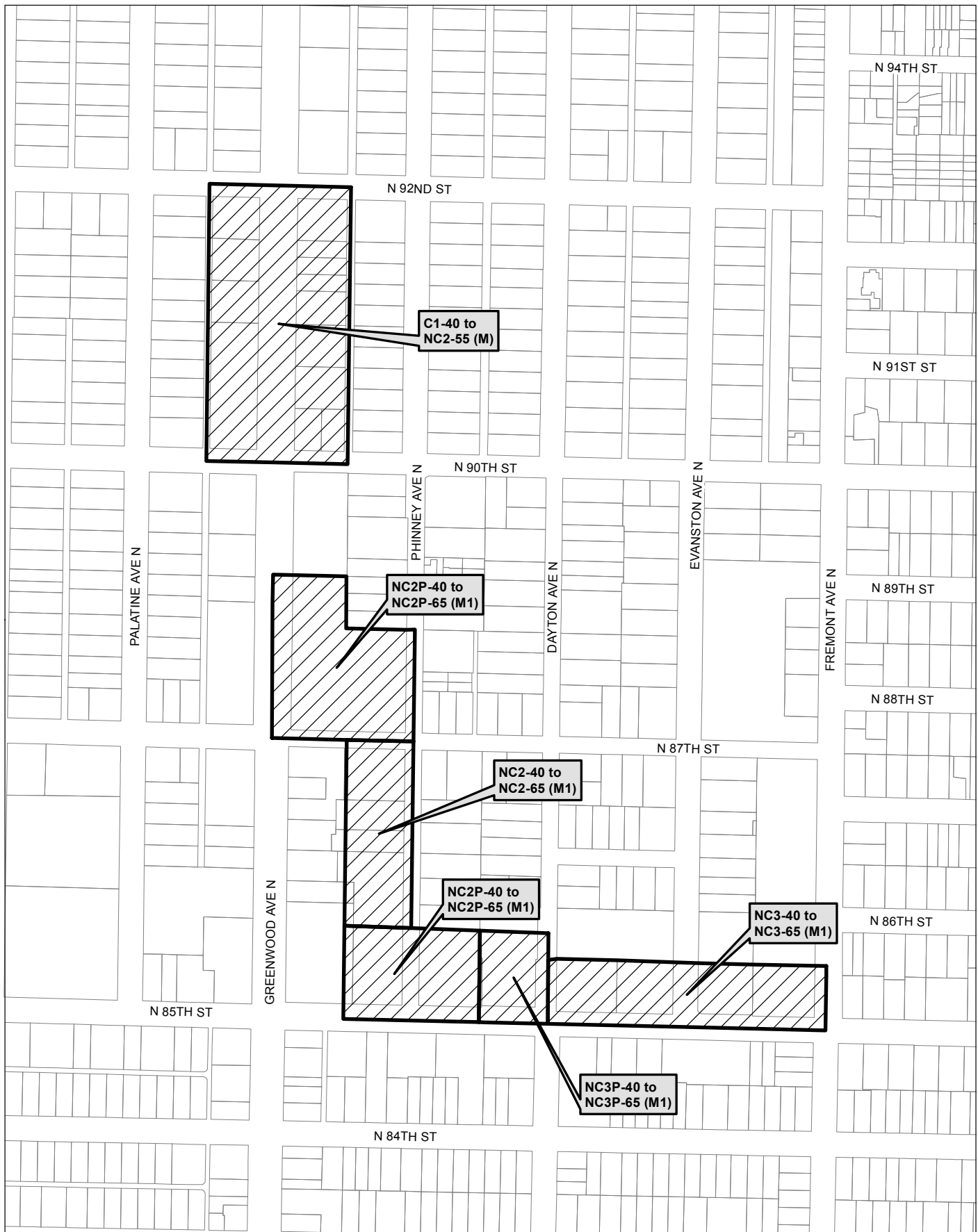


 Area identified for specific rezone


No warranties of any sort, including accuracy, fitness, or merchantability, accompany this product. Copyright 2017, City of Seattle.

Prepared Thursday, October 26, 2017, by OPCD.

Map 7



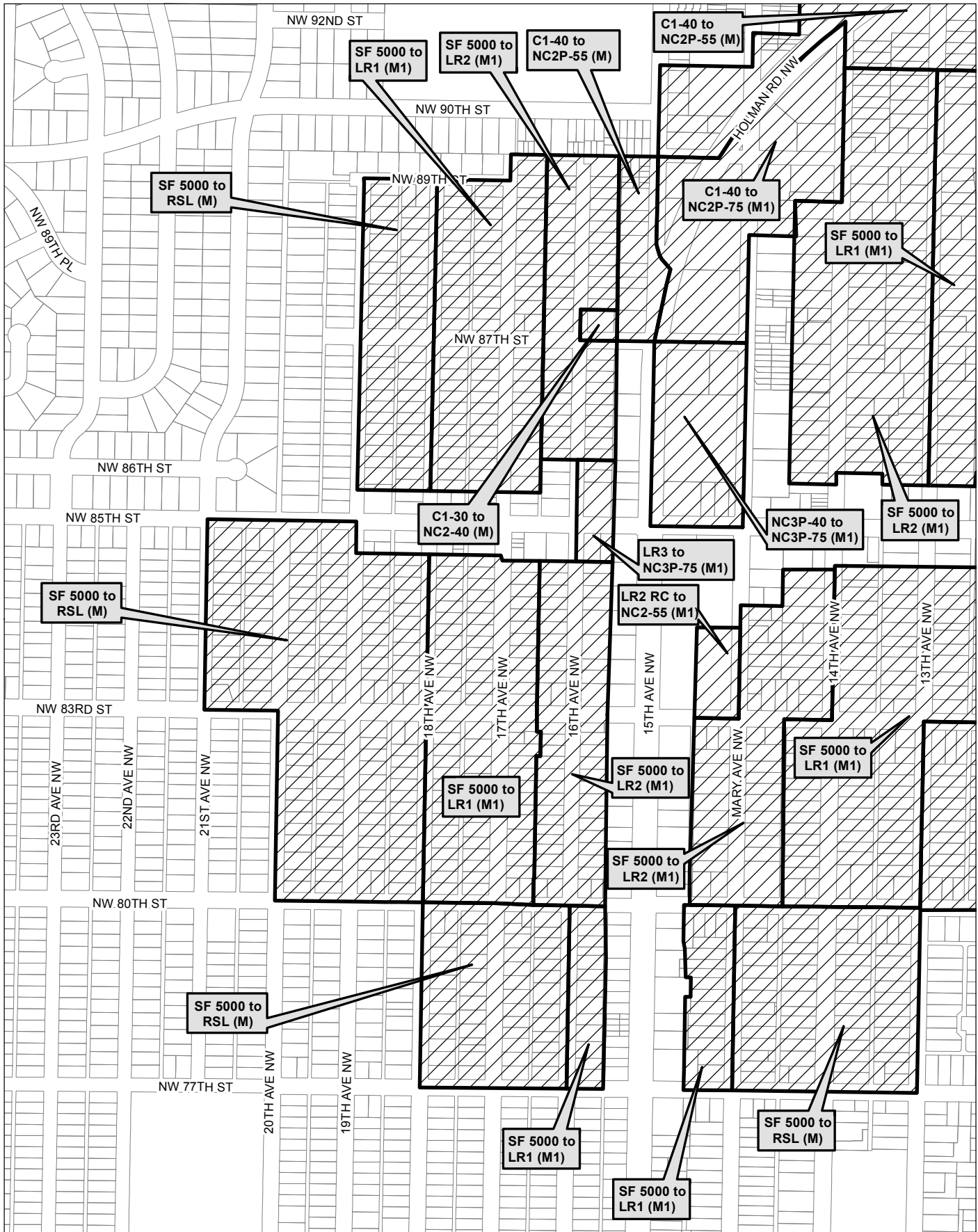
0 170 340 680 ft


 Area identified for specific rezone

No warranties of any sort, including accuracy, fitness, or merchantability, accompany this product. Copyright 2017, City of Seattle.

Prepared Thursday, October 26, 2017, by OPCD.

Map 8


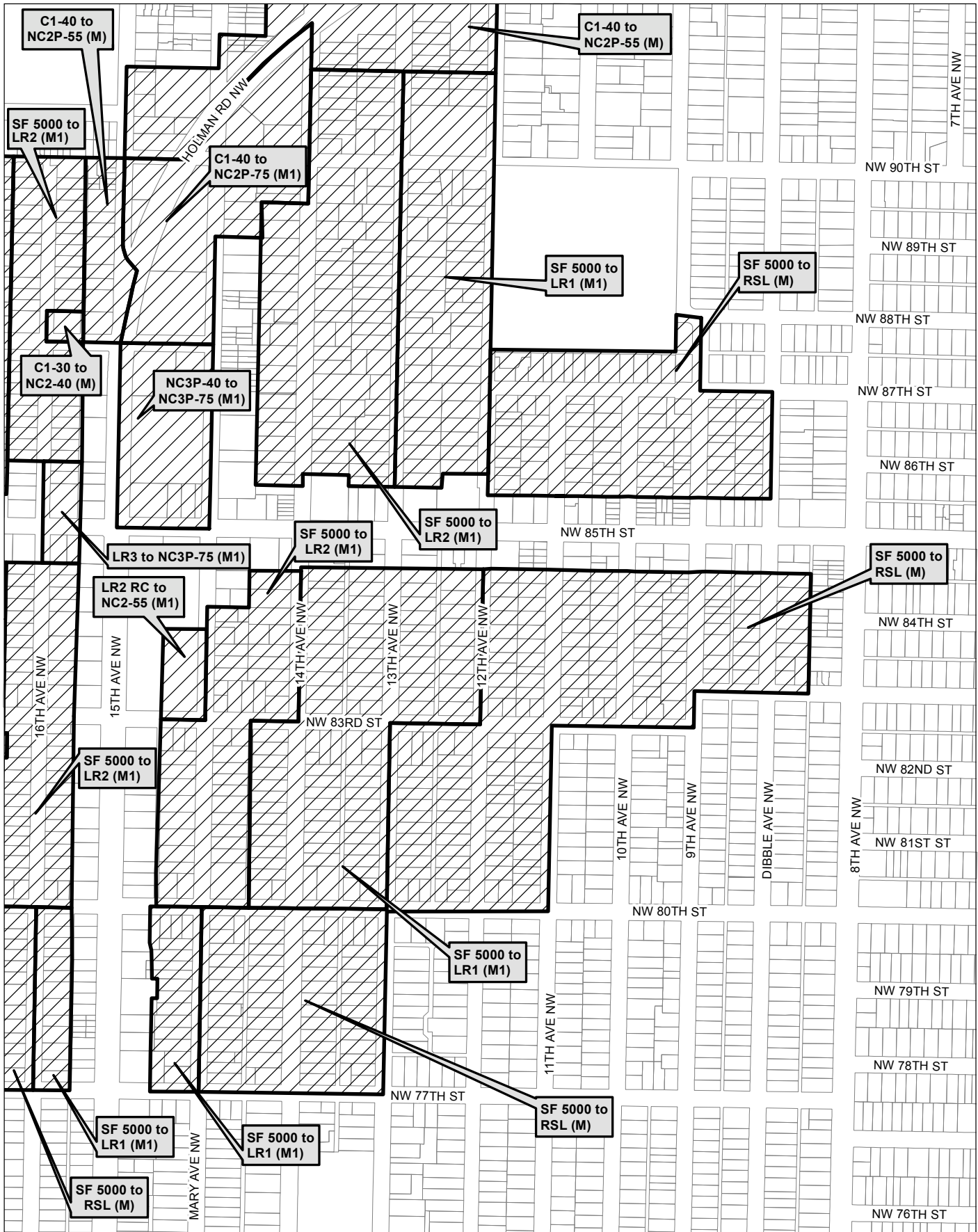



 Area identified for specific rezone

No warranties of any sort, including accuracy, fitness, or merchantability, accompany this product. Copyright 2017, City of Seattle.

Prepared Thursday, October 26, 2017, by OPCD.

Map 9

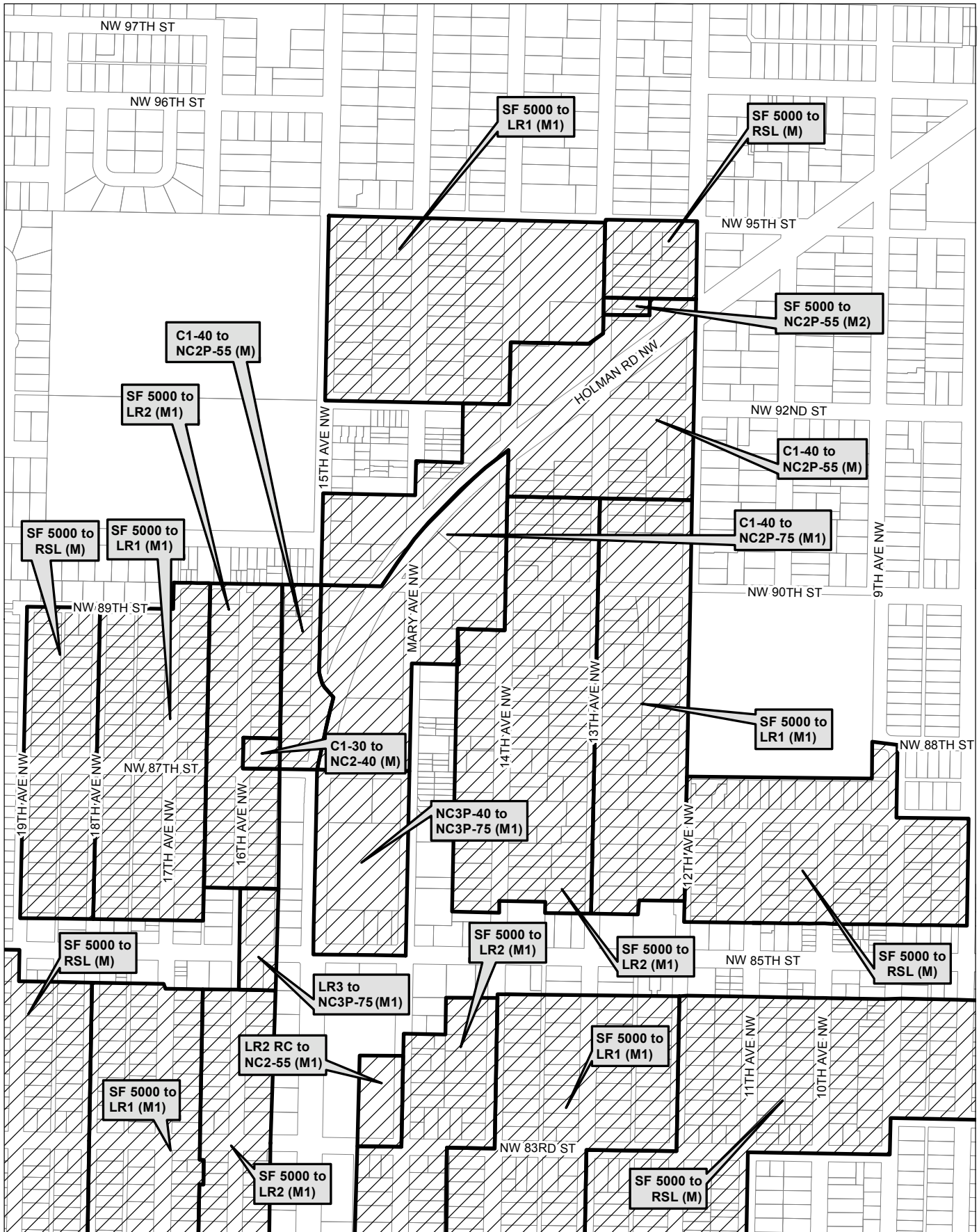


 Area identified for specific rezone


No warranties of any sort, including accuracy, fitness, or merchantability, accompany this product. Copyright 2017, City of Seattle.

Prepared Thursday, October 26, 2017, by OPCD.

Map 10



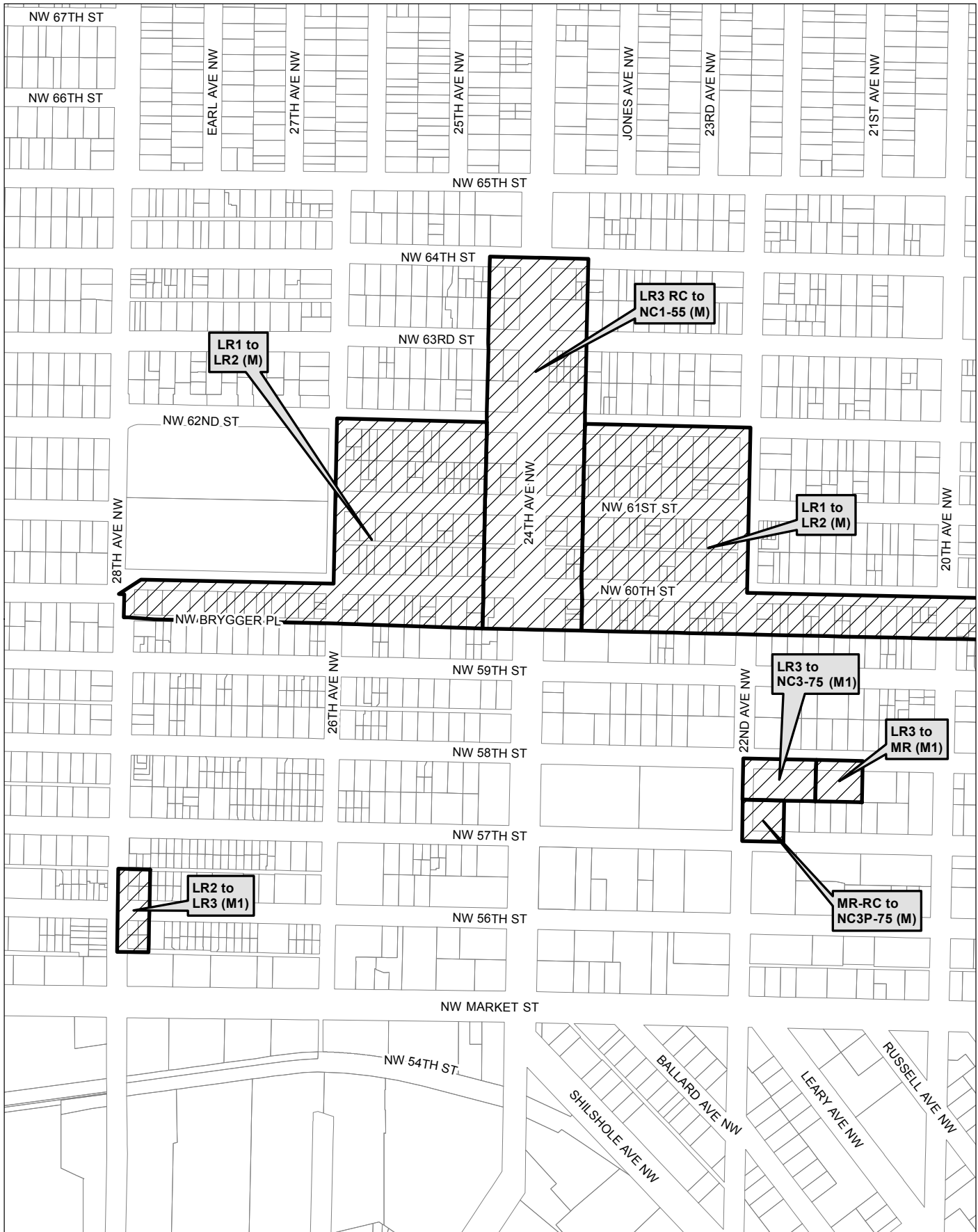
0 250 500 1,000 ft

 Area identified for specific rezone


No warranties of any sort, including accuracy, fitness, or merchantability, accompany this product. Copyright 2017, City of Seattle.

Prepared Thursday, October 26, 2017, by OPCD.

Map 11



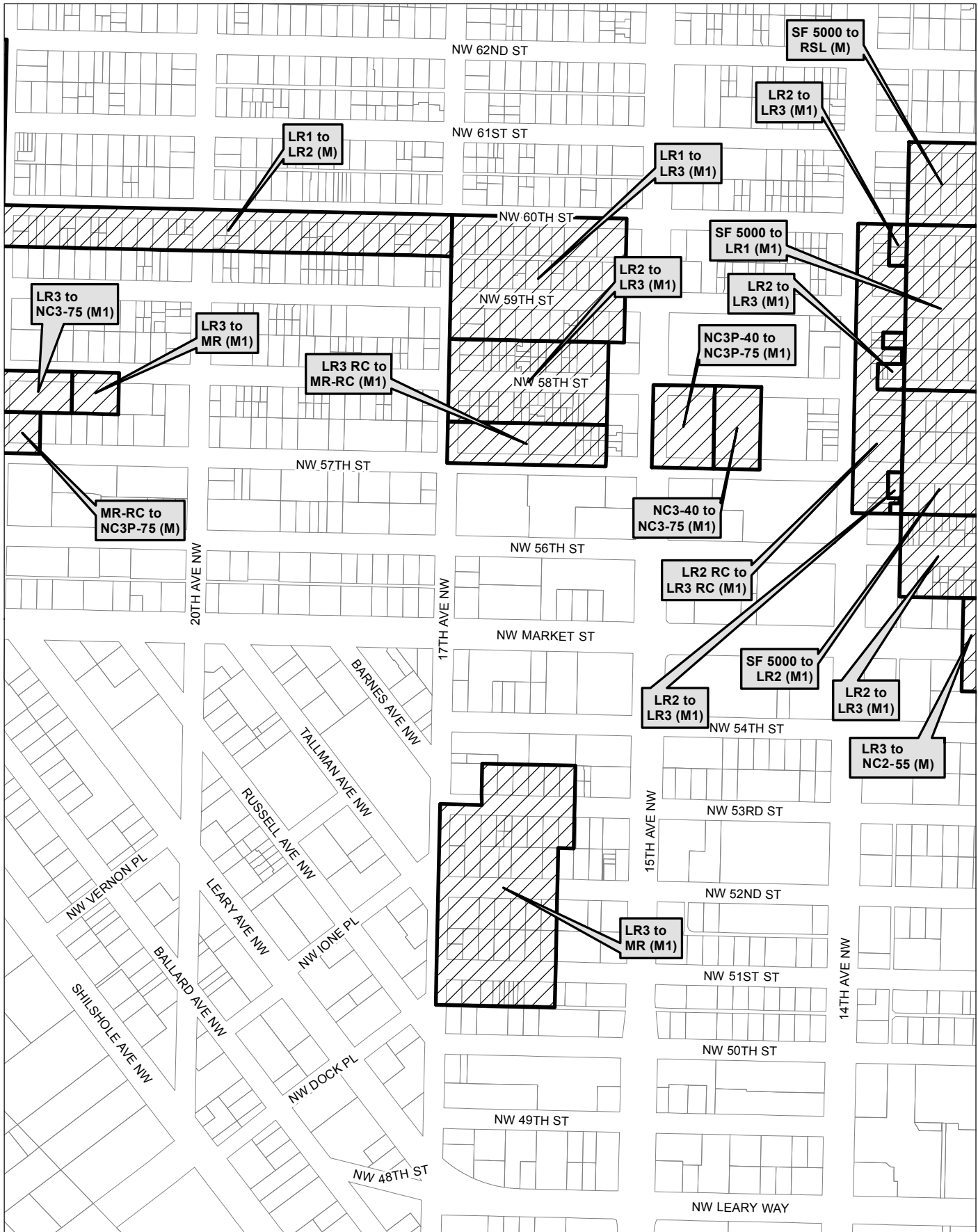
0 225 450 900 ft

 Area identified for specific rezone


No warranties of any sort, including accuracy, fitness, or merchantability, accompany this product. Copyright 2017, City of Seattle.

Prepared Thursday, October 26, 2017, by OPCD.

Map 12



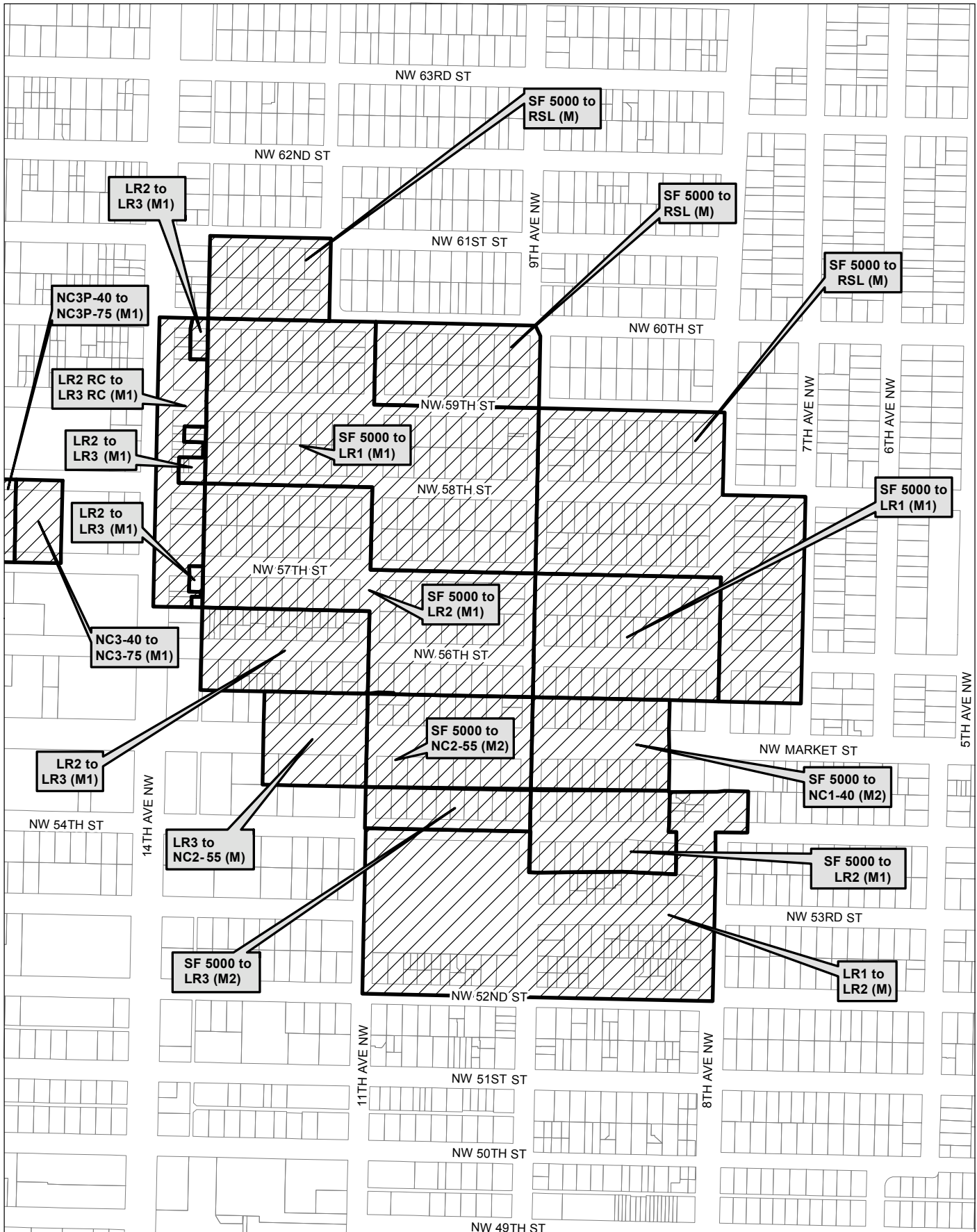
0 225 450 900 ft

 Area identified for specific rezone


No warranties of any sort, including accuracy, fitness, or merchantability, accompany this product. Copyright 2017, City of Seattle.

Prepared Thursday, October 26, 2017, by OPCD.

Map 13



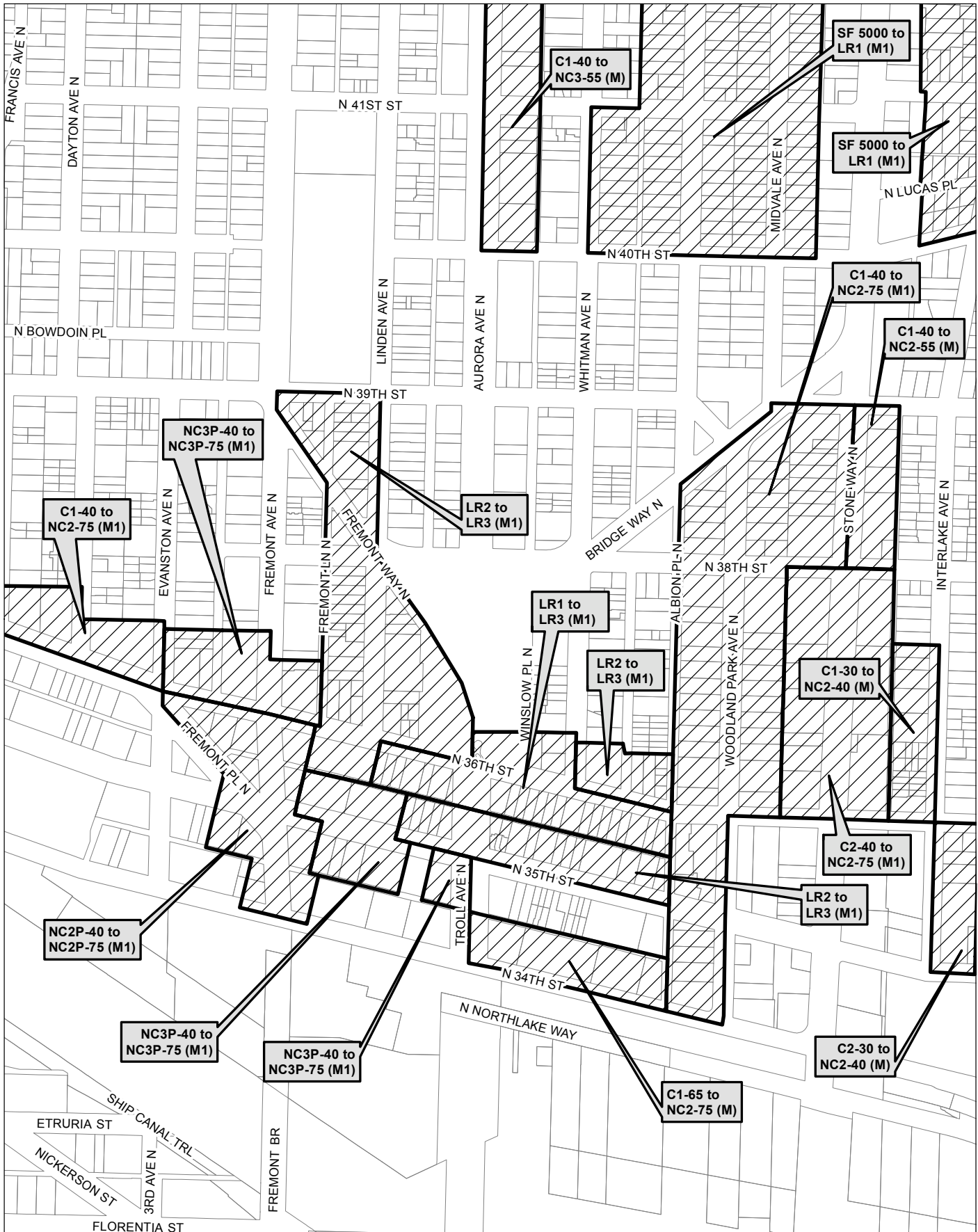
0 225 450 900 ft

 Area identified for specific rezone


No warranties of any sort, including accuracy, fitness, or merchantability, accompany this product. Copyright 2017, City of Seattle.

Prepared Thursday, October 26, 2017, by OPCD.

Map 15



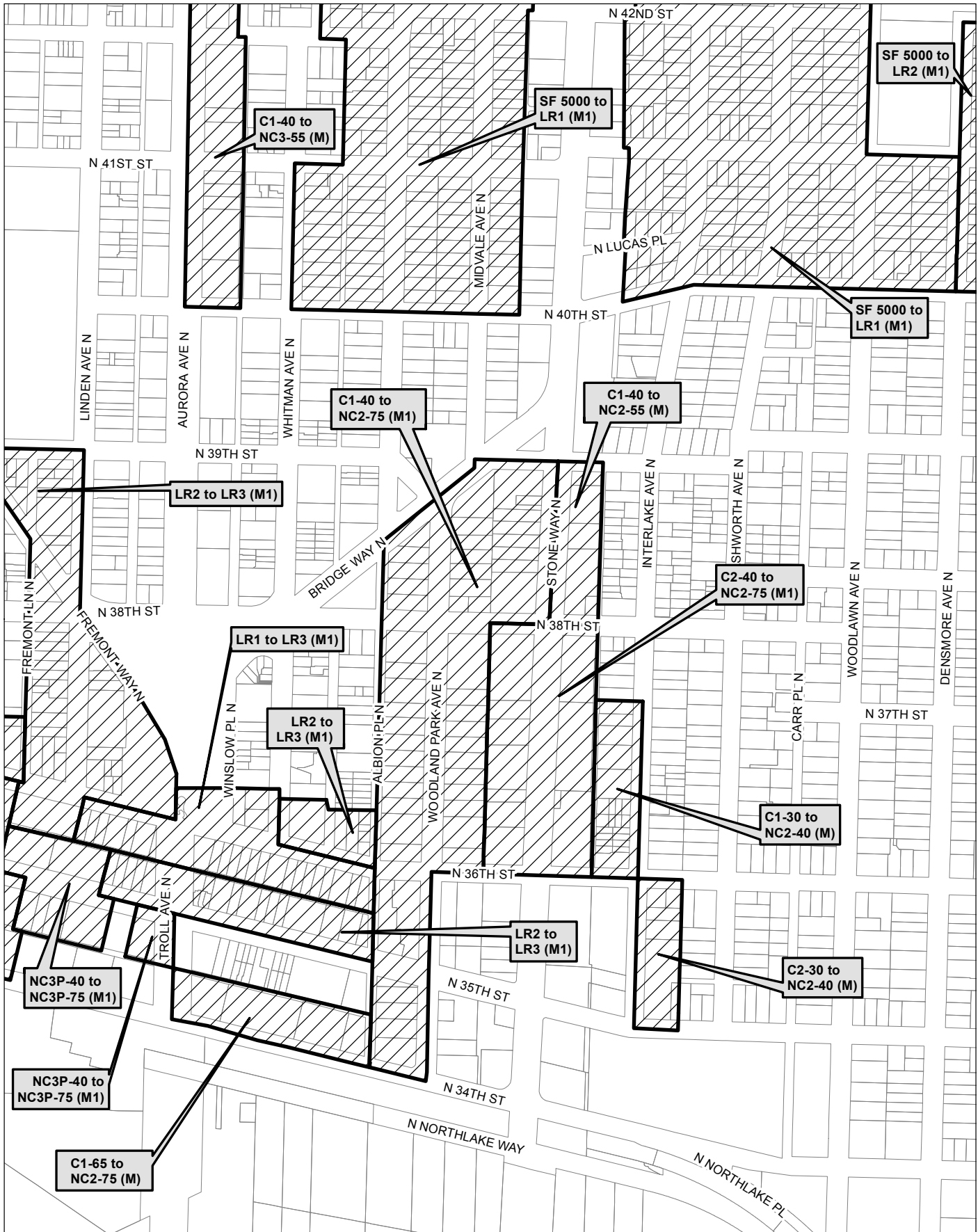
0 225 450 900 ft

 Area identified for specific rezone


No warranties of any sort, including accuracy, fitness, or merchantability, accompany this product. Copyright 2017, City of Seattle.

Prepared Thursday, October 26, 2017, by OPCD.

Map 16



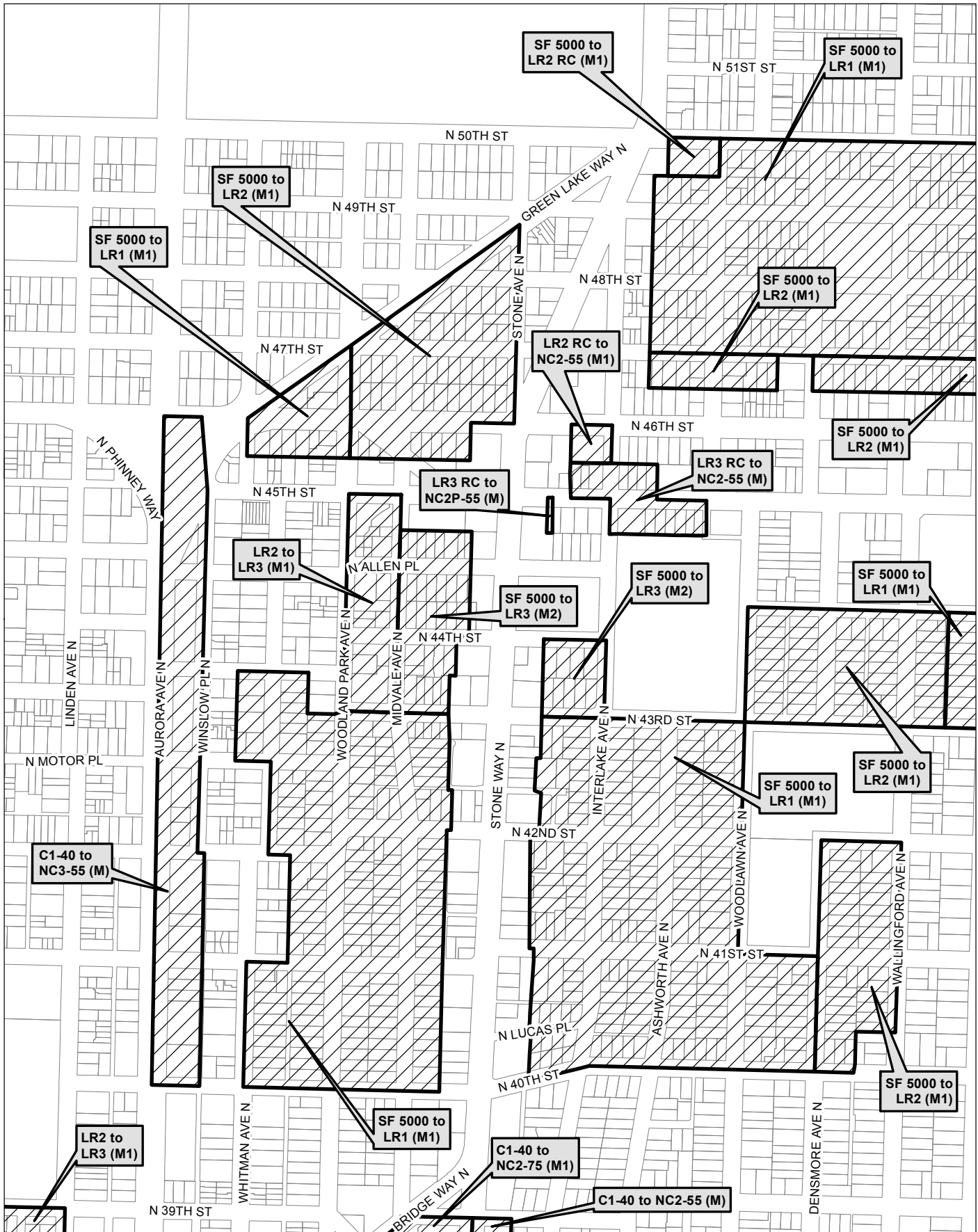
0 225 450 900 ft

 Area identified for specific rezone


No warranties of any sort, including accuracy, fitness, or merchantability, accompany this product. Copyright 2017, City of Seattle.

Prepared Thursday, October 26, 2017, by OPCD.

Map 17



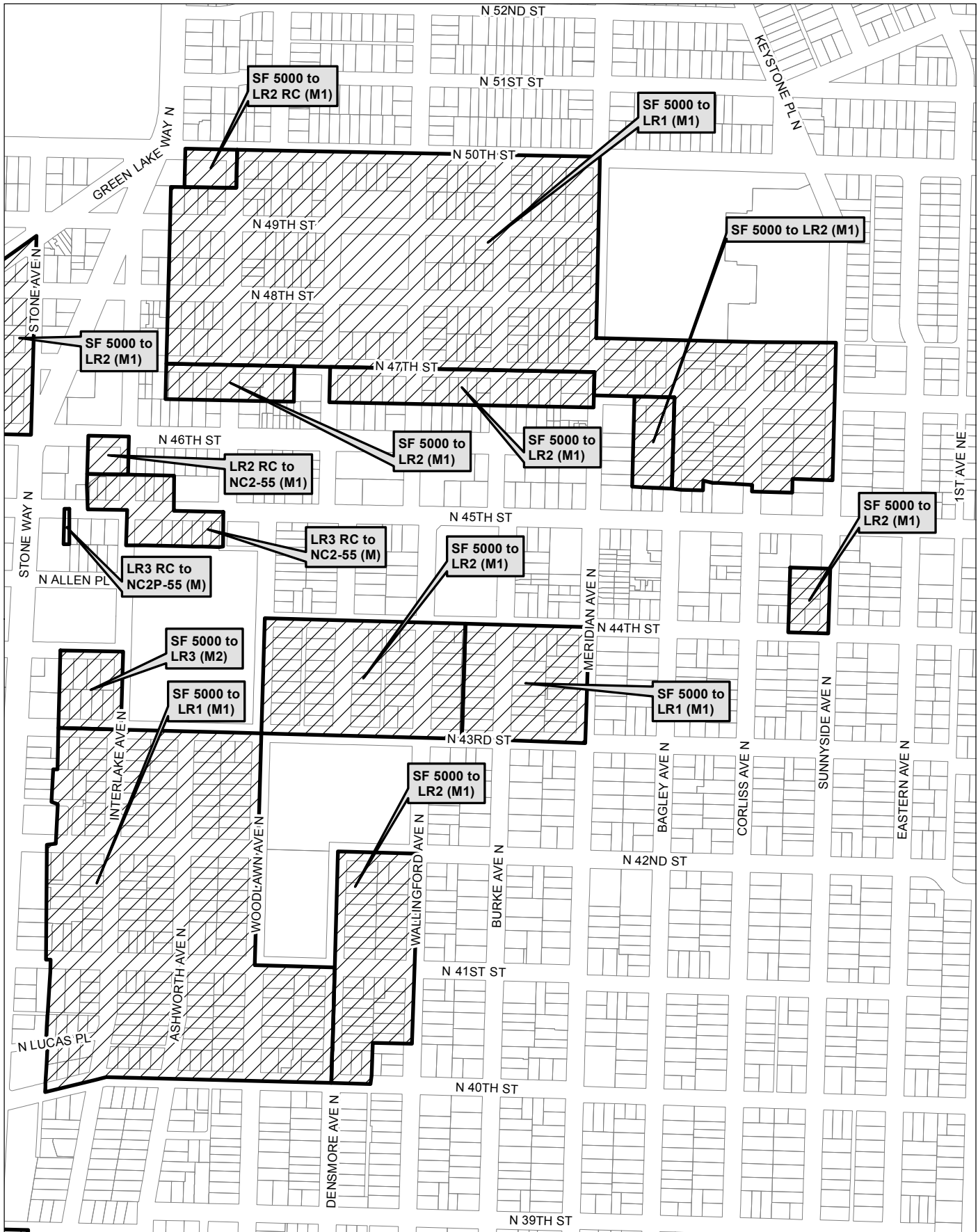
0 255 510 1,020 ft


 Area identified for specific rezone

No warranties of any sort, including accuracy, fitness, or merchantability, accompany this product. Copyright 2017, City of Seattle.

Prepared Thursday, October 26, 2017, by OPCD.

Map 18

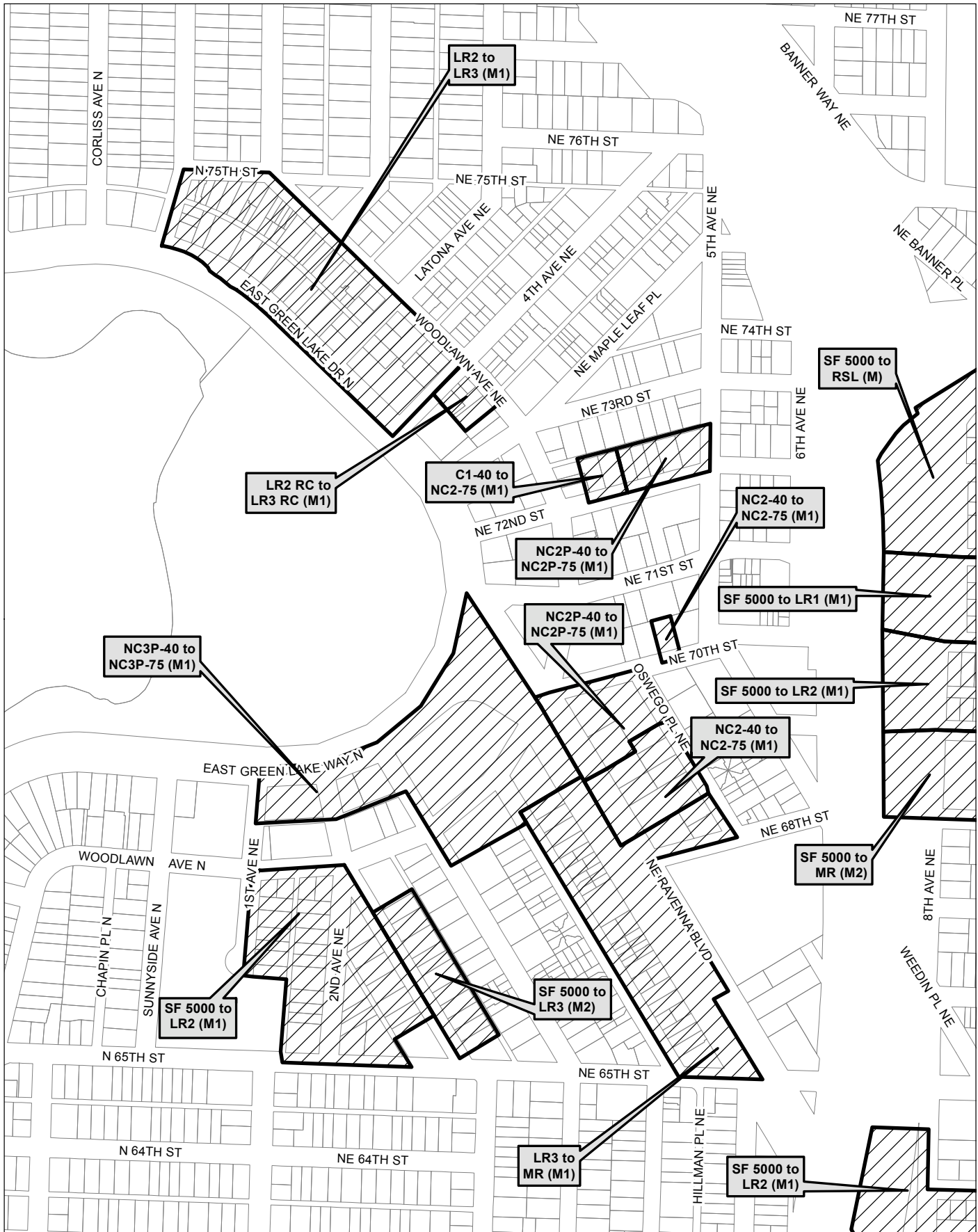



 Area identified for specific rezone

No warranties of any sort, including accuracy, fitness, or merchantability, accompany this product. Copyright 2017, City of Seattle.

Prepared Thursday, October 26, 2017, by OPCD.

Map 19

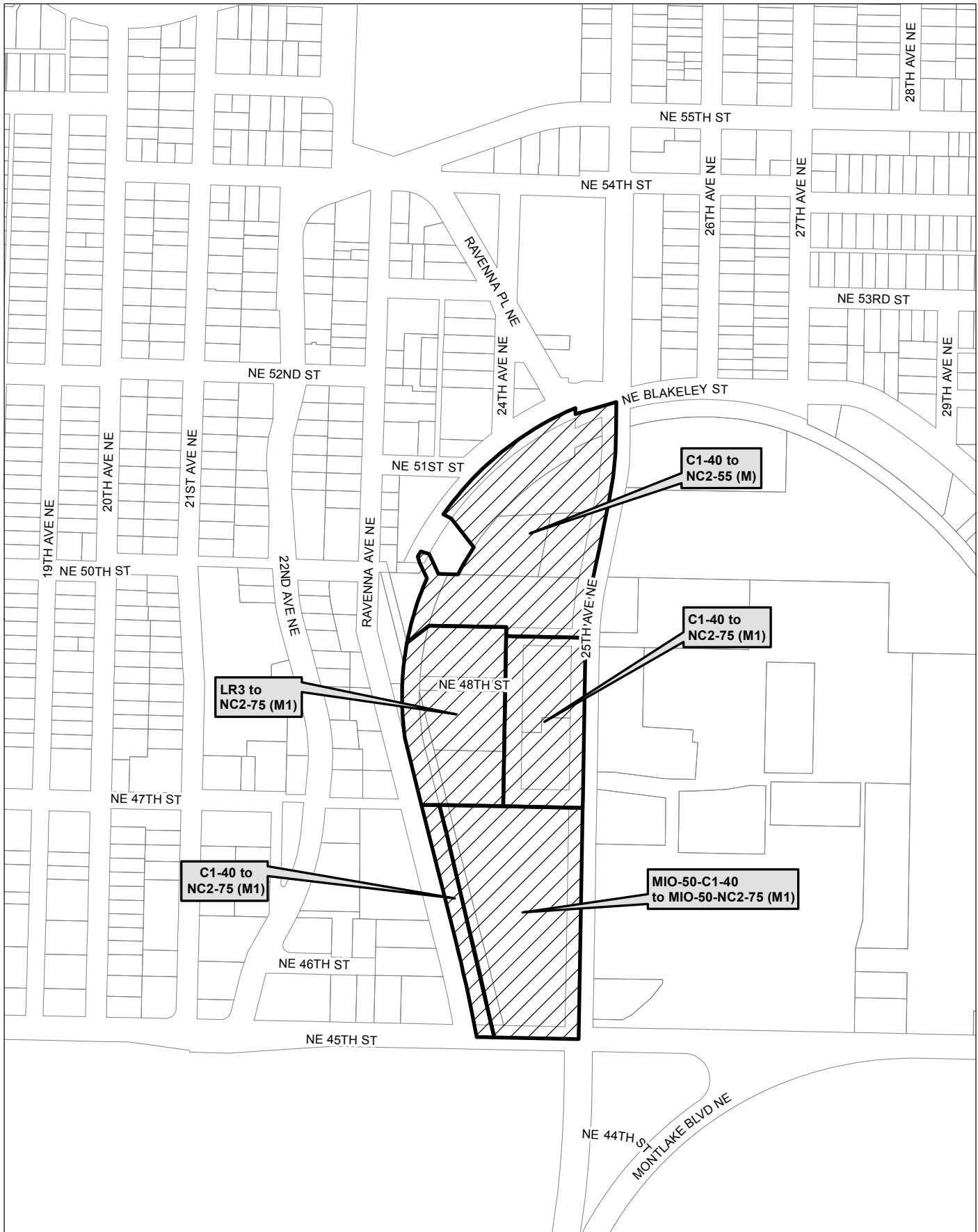


 Area identified for specific rezone


No warranties of any sort, including accuracy, fitness, or merchantability, accompany this product. Copyright 2017, City of Seattle.

Prepared Thursday, October 26, 2017, by OPCD.

Map 21



0 205 410 820 ft

 Area identified for specific rezone


No warranties of any sort, including accuracy, fitness, or merchantability, accompany this product. Copyright 2017, City of Seattle.

Prepared Thursday, October 26, 2017, by OPCD.

Map 22



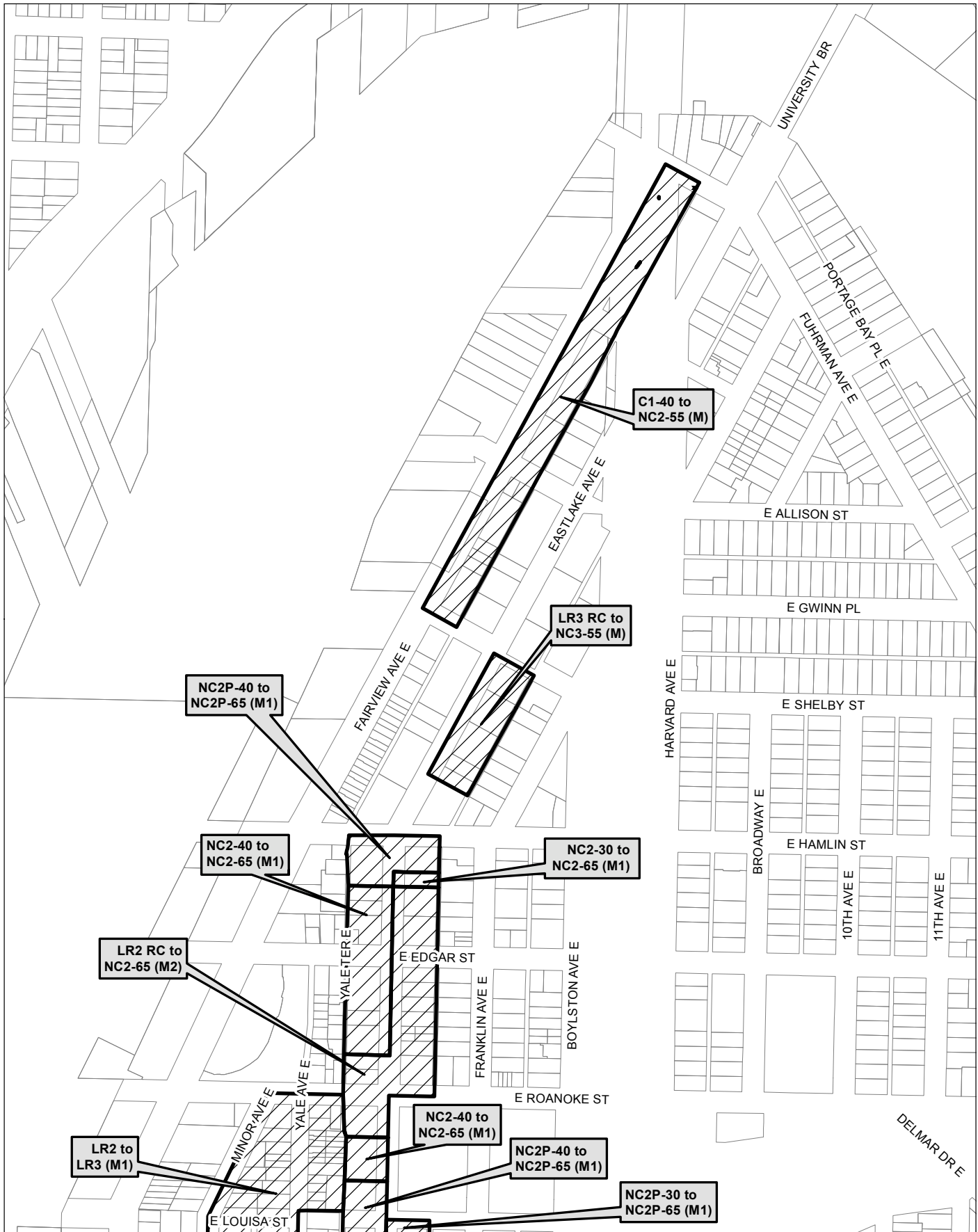
0 175 350 700 ft

 Area identified for specific rezone


No warranties of any sort, including accuracy, fitness, or merchantability, accompany this product. Copyright 2017, City of Seattle.

Prepared Thursday, October 26, 2017, by OPCD.

Map 23



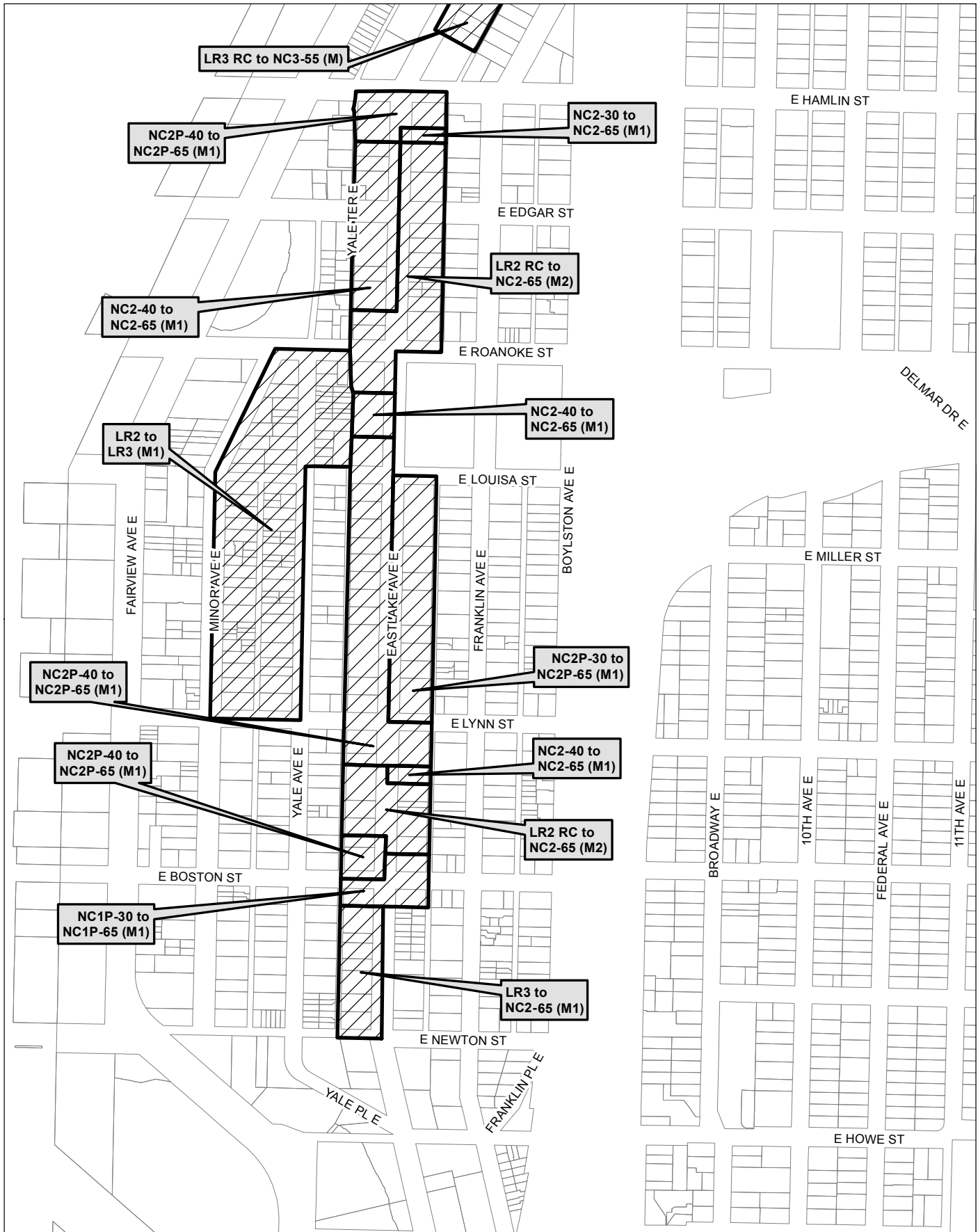
0 240 480 960 ft


 Area identified for specific rezone

No warranties of any sort, including accuracy, fitness, or merchantability, accompany this product. Copyright 2017, City of Seattle.

Prepared Thursday, October 26, 2017, by OPCD.

Map 24

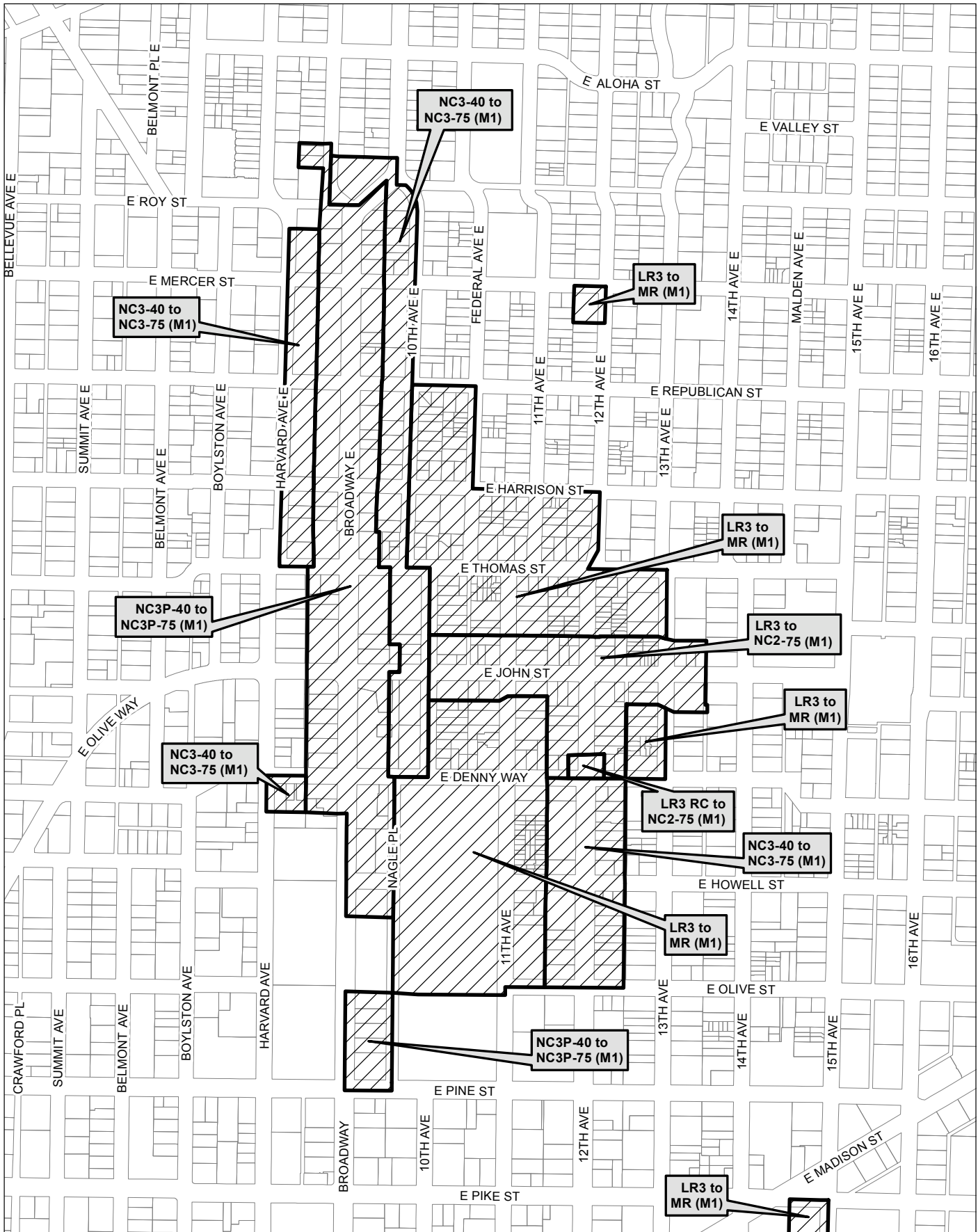


 Area identified for specific rezone


No warranties of any sort, including accuracy, fitness, or merchantability, accompany this product. Copyright 2017, City of Seattle.

Prepared Thursday, October 26, 2017, by OPCD.

Map 25



0 280 560 1,120 ft

 Area identified for specific rezone


No warranties of any sort, including accuracy, fitness, or merchantability, accompany this product. Copyright 2017, City of Seattle.

Prepared Thursday, October 26, 2017, by OPCD.

Map 26



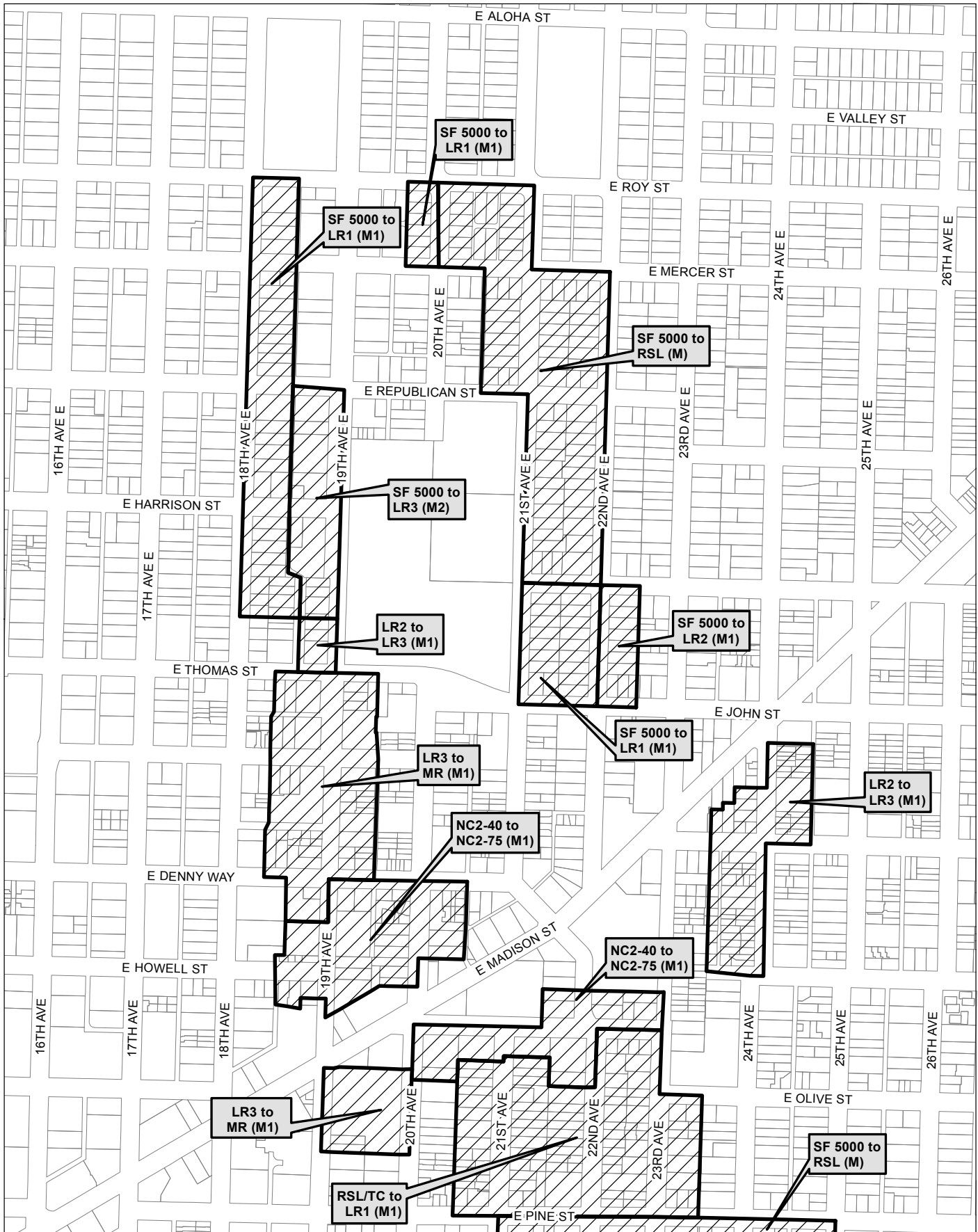
0 140 280 560 ft

 Area identified for specific rezone


No warranties of any sort, including accuracy, fitness, or merchantability, accompany this product. Copyright 2017, City of Seattle.

Prepared Thursday, October 26, 2017, by OPCD.

Map 27



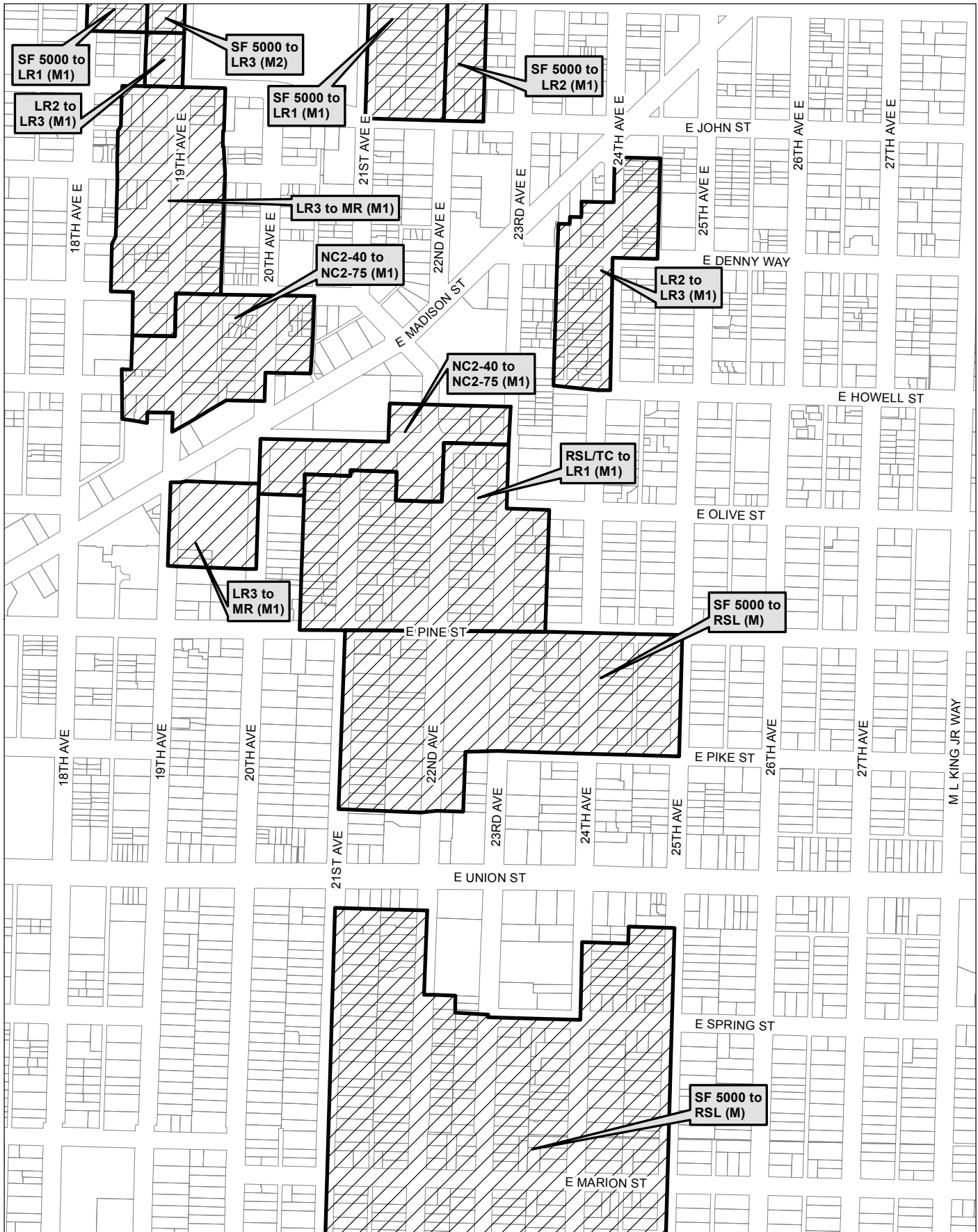
0 250 500 1,000 ft

 Area identified for specific rezone


No warranties of any sort, including accuracy, fitness, or merchantability, accompany this product. Copyright 2017, City of Seattle.

Prepared Thursday, October 26, 2017, by OPCD.

Map 28



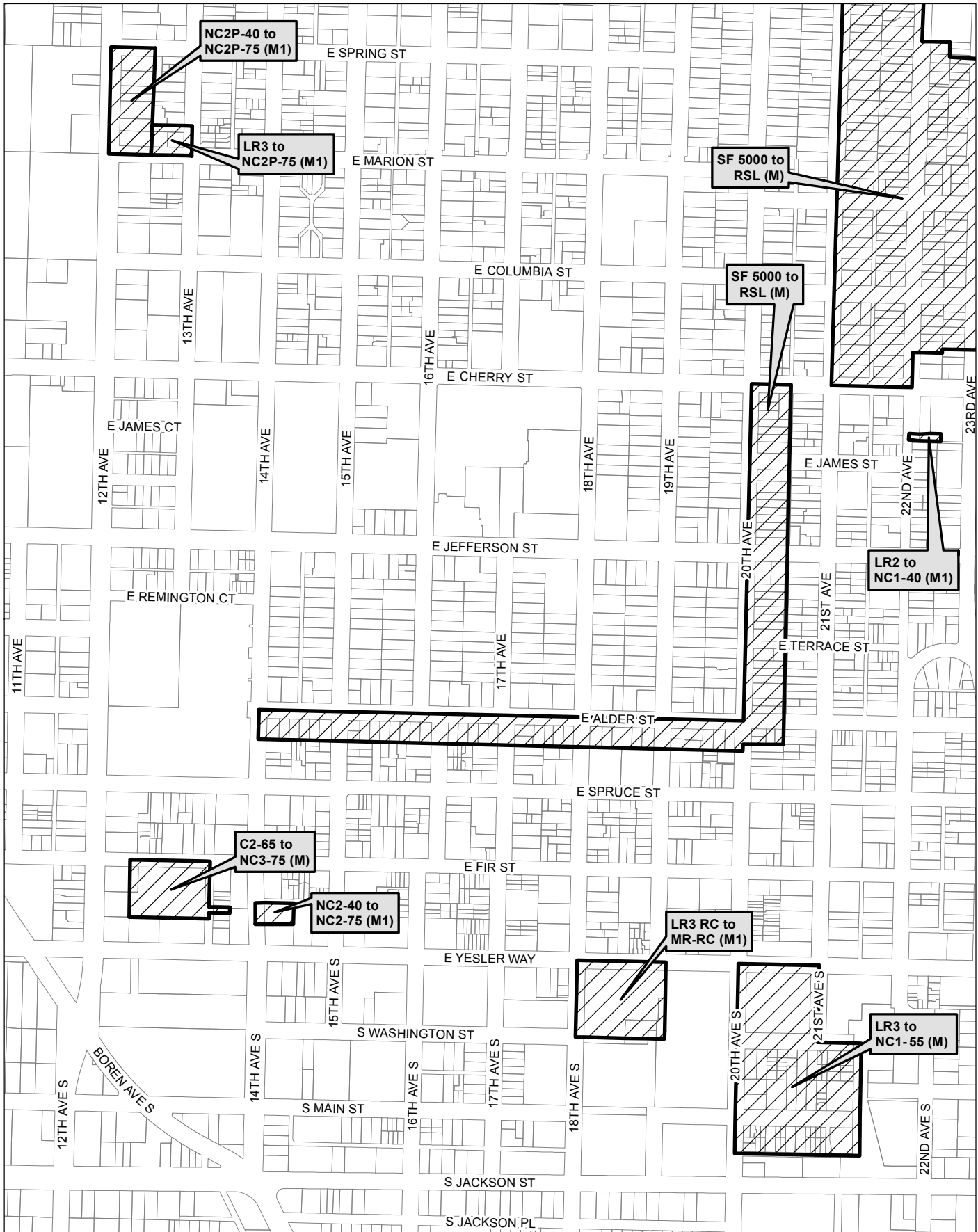
0 250 500 1,000 ft

 Area identified for specific rezone


No warranties of any sort, including accuracy, fitness, or merchantability, accompany this product. Copyright 2017, City of Seattle.

Prepared Thursday, October 26, 2017, by OPCD.

Map 29



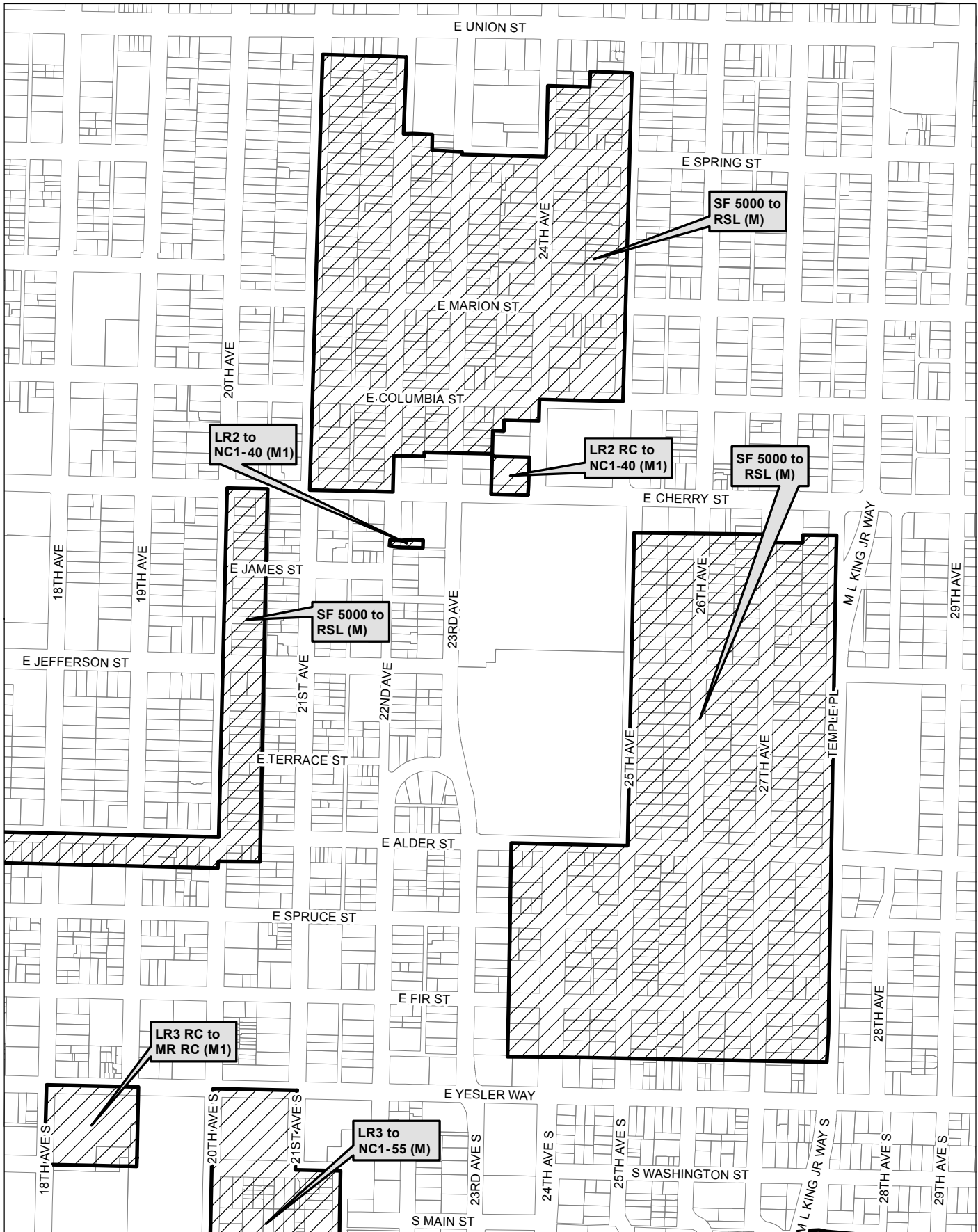
0 275 550 1,100 ft

 Area identified for specific rezone


No warranties of any sort, including accuracy, fitness, or merchantability, accompany this product. Copyright 2017, City of Seattle.

Prepared Thursday, October 26, 2017, by OPCD.

Map 30



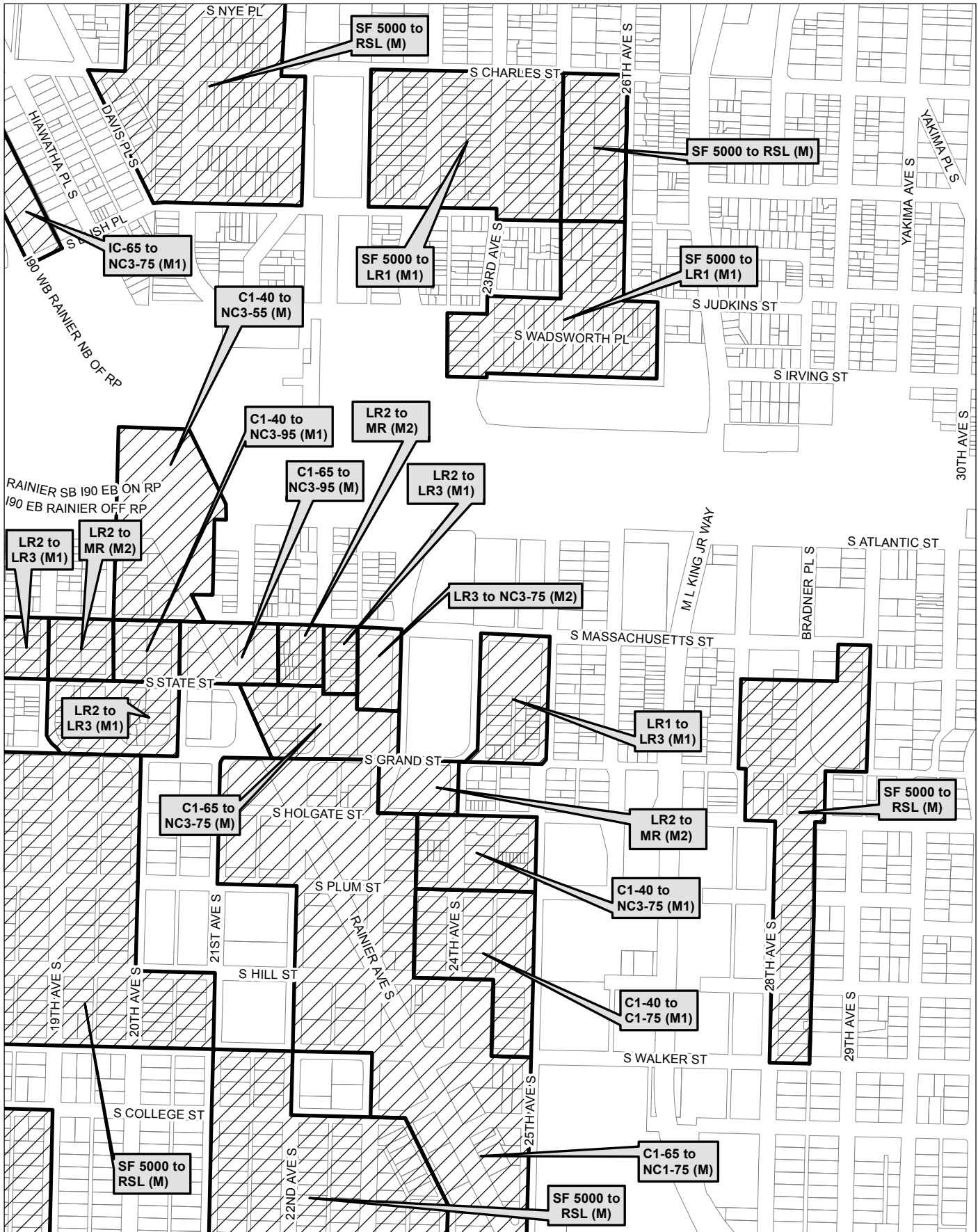
0 265 530 1,060 ft


 Area identified for specific rezone

No warranties of any sort, including accuracy, fitness, or merchantability, accompany this product. Copyright 2017, City of Seattle.

Prepared Thursday, October 26, 2017, by OPCD.

Map 32

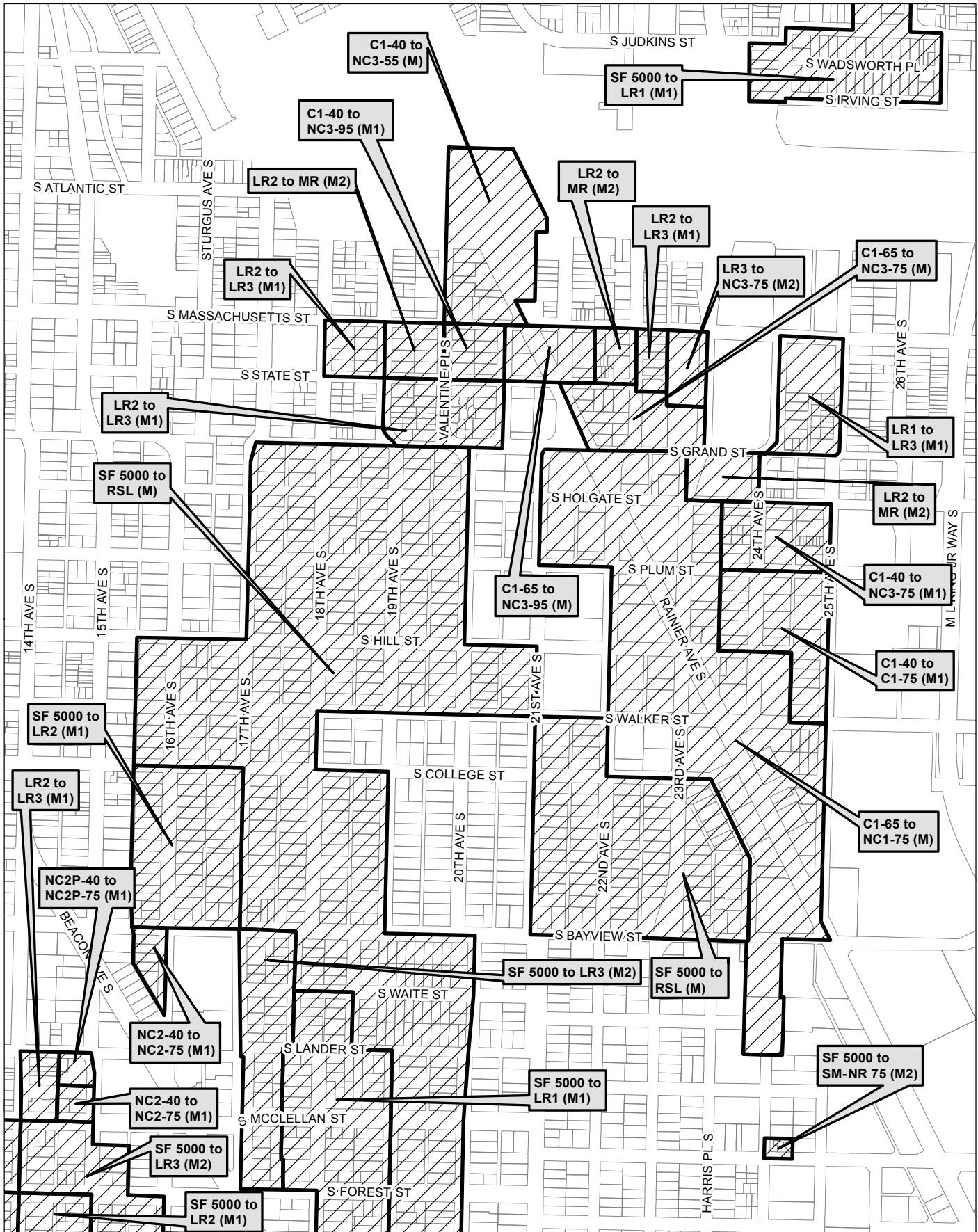


 Area identified for specific rezone


No warranties of any sort, including accuracy, fitness, or merchantability, accompany this product. Copyright 2017, City of Seattle.

Prepared Thursday, October 26, 2017, by OPCD.

Map 33



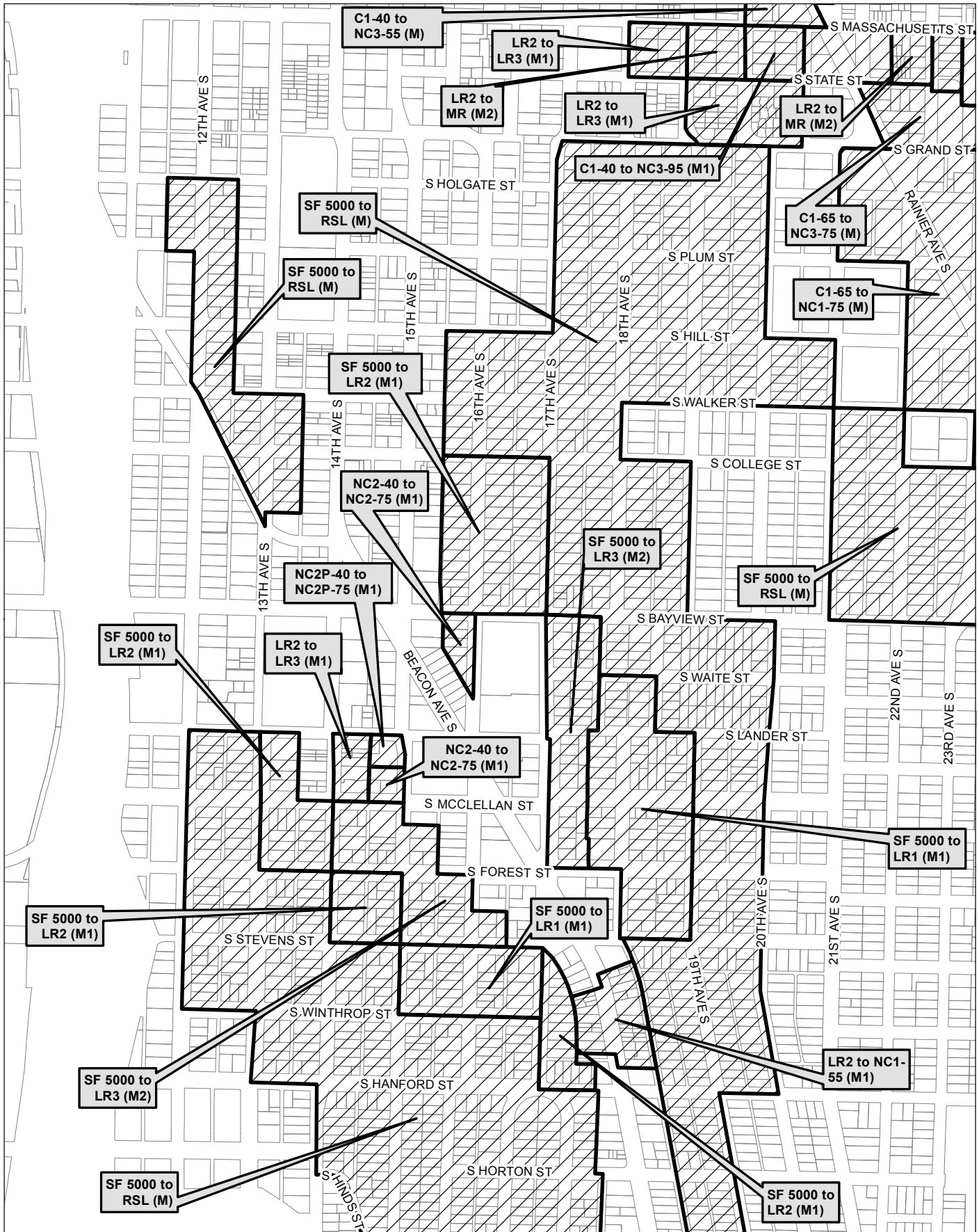
0 305 610 1,220 ft

 Area identified for specific rezone


No warranties of any sort, including accuracy, fitness, or merchantability, accompany this product. Copyright 2017, City of Seattle.

Prepared Thursday, October 26, 2017, by OPCD.

Map 34



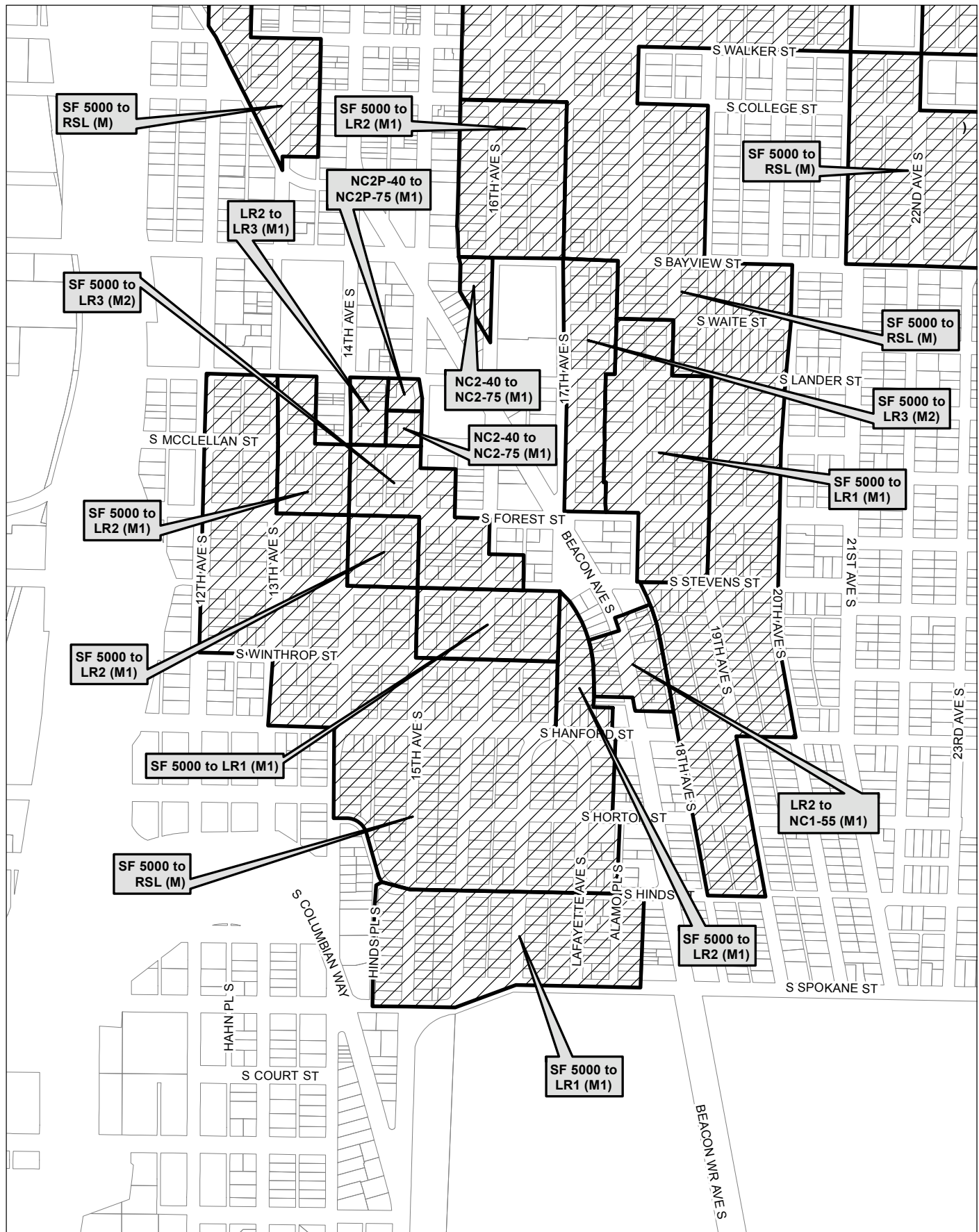
0 315 630 1,260 ft

 Area identified for specific rezone


No warranties of any sort, including accuracy, fitness, or merchantability, accompany this product. Copyright 2017, City of Seattle.

Prepared Thursday, October 26, 2017, by OPCD.

Map 35



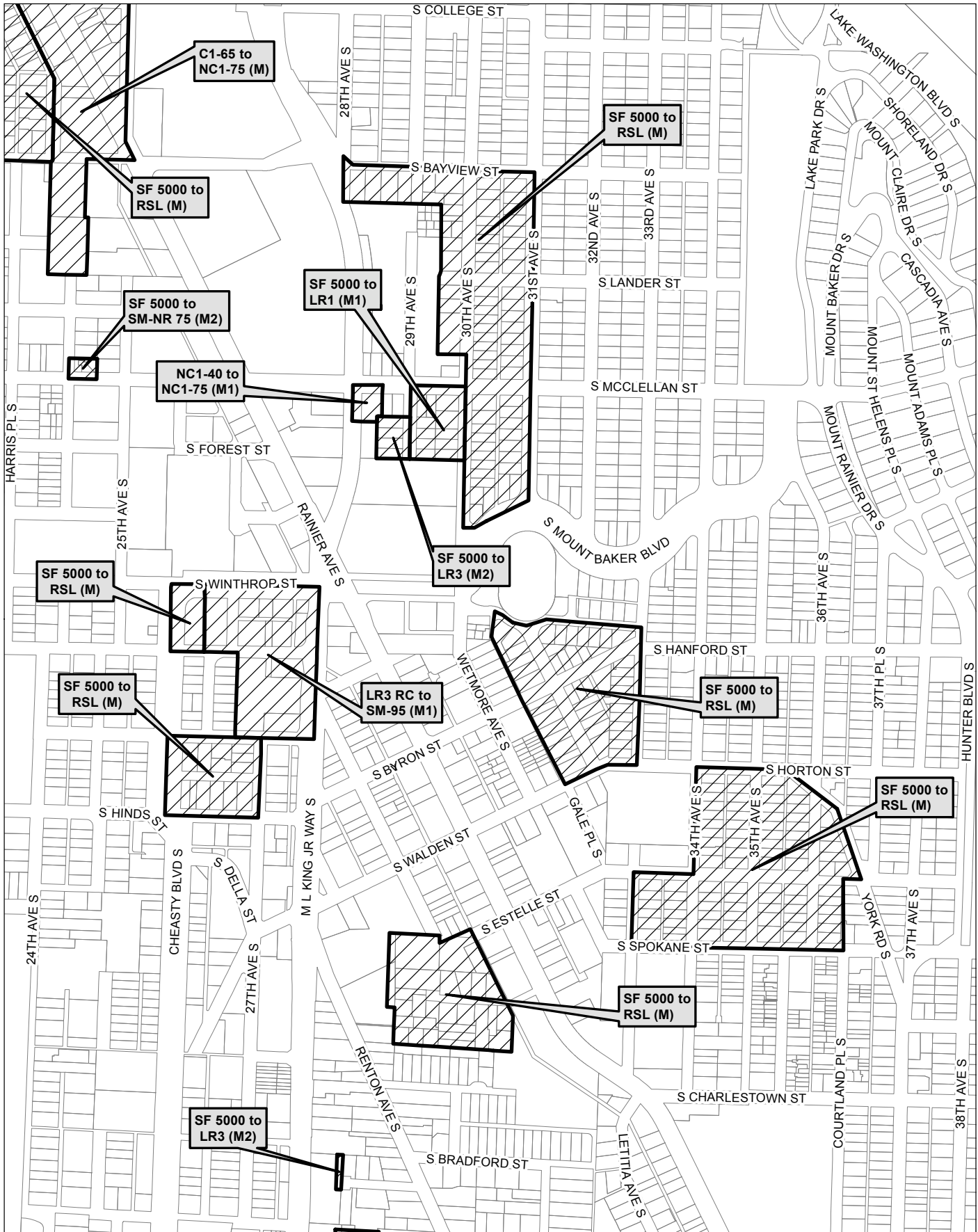
0 315 630 1,260 ft

 Area identified for specific rezone


No warranties of any sort, including accuracy, fitness, or merchantability, accompany this product. Copyright 2017, City of Seattle.

Prepared Thursday, October 26, 2017, by OPCD.

Map 36



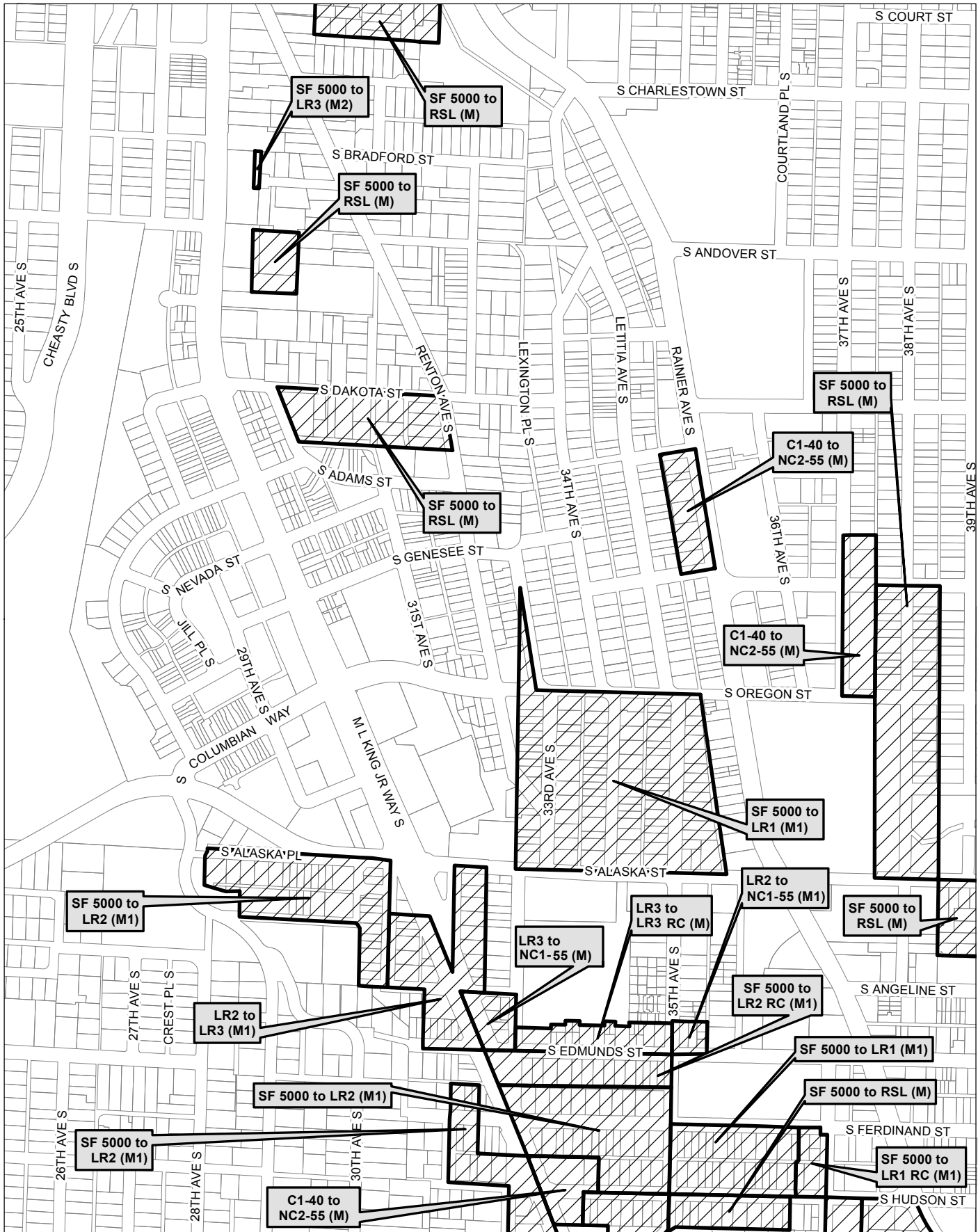
0 305 610 1,220 ft

 Area identified for specific rezone


No warranties of any sort, including accuracy, fitness, or merchantability, accompany this product. Copyright 2017, City of Seattle.

Prepared Thursday, October 26, 2017, by OPCD.

Map 37



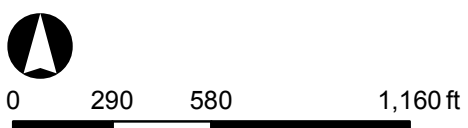
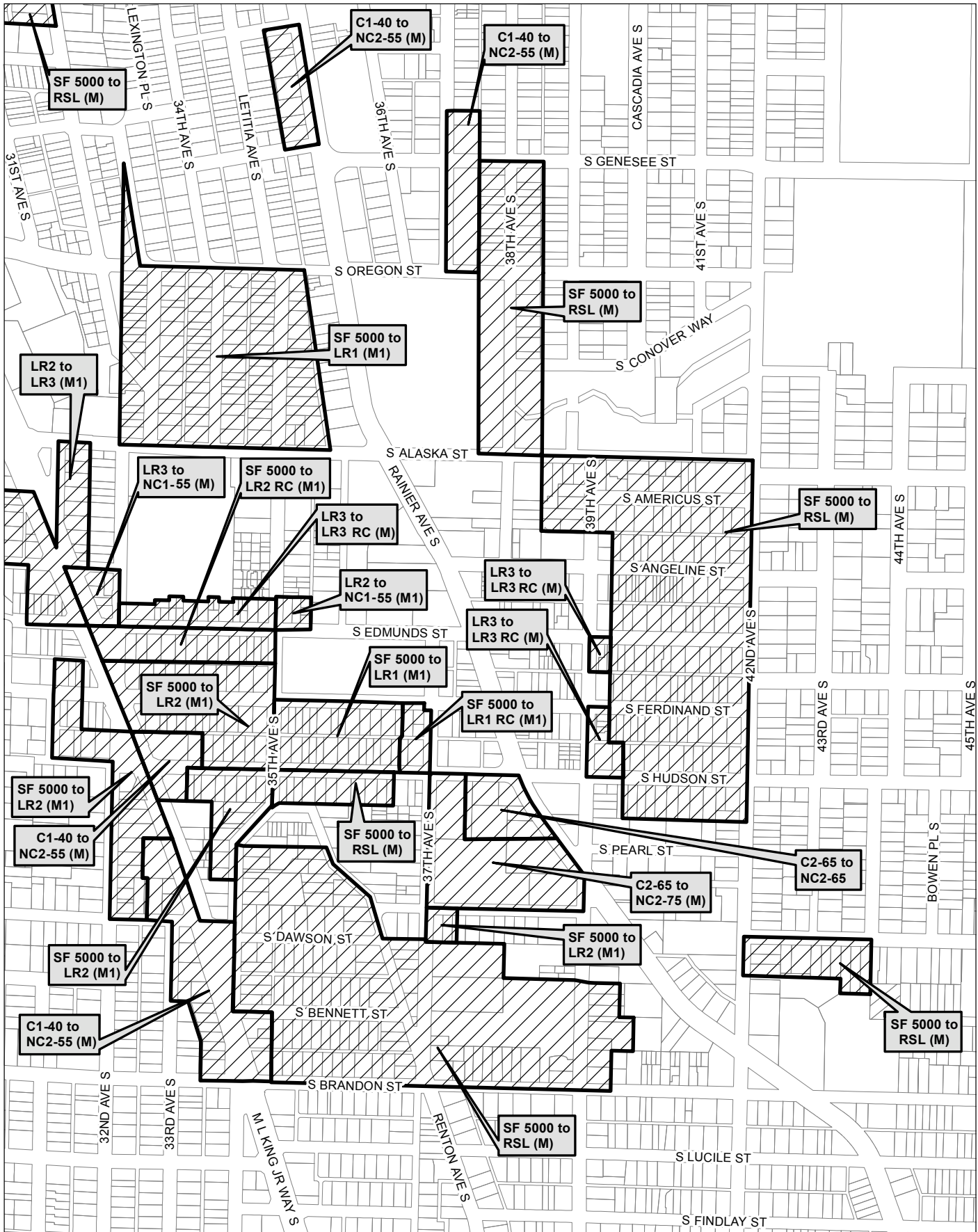
0 290 580 1,160 ft


 Area identified for specific rezone

No warranties of any sort, including accuracy, fitness, or merchantability, accompany this product. Copyright 2017, City of Seattle.

Prepared Thursday, October 26, 2017, by OPCD.

Map 38

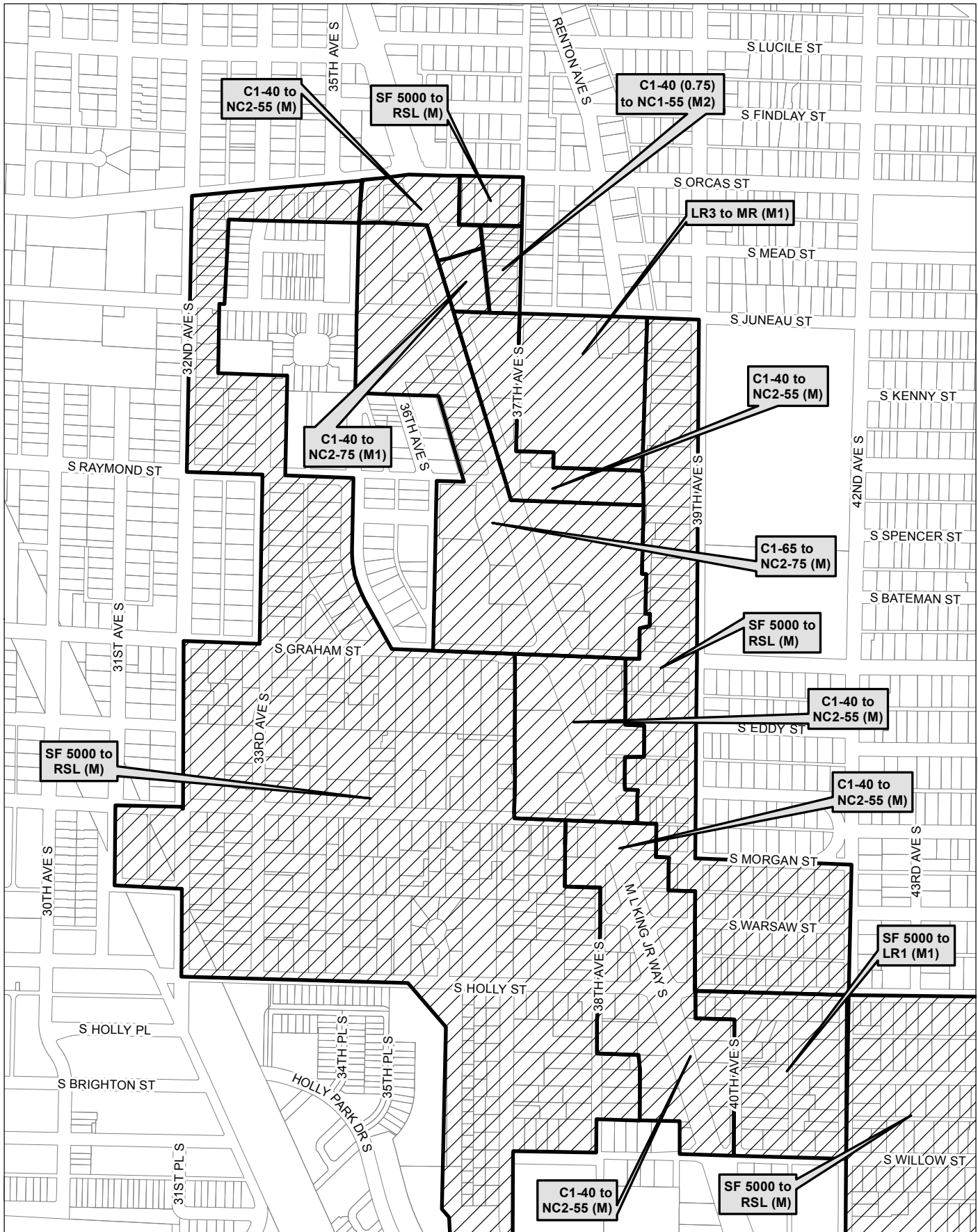


 Area identified for specific rezone


No warranties of any sort, including accuracy, fitness, or merchantability, accompany this product. Copyright 2017, City of Seattle.

Prepared Thursday, October 26, 2017, by OPCD.

Map 39



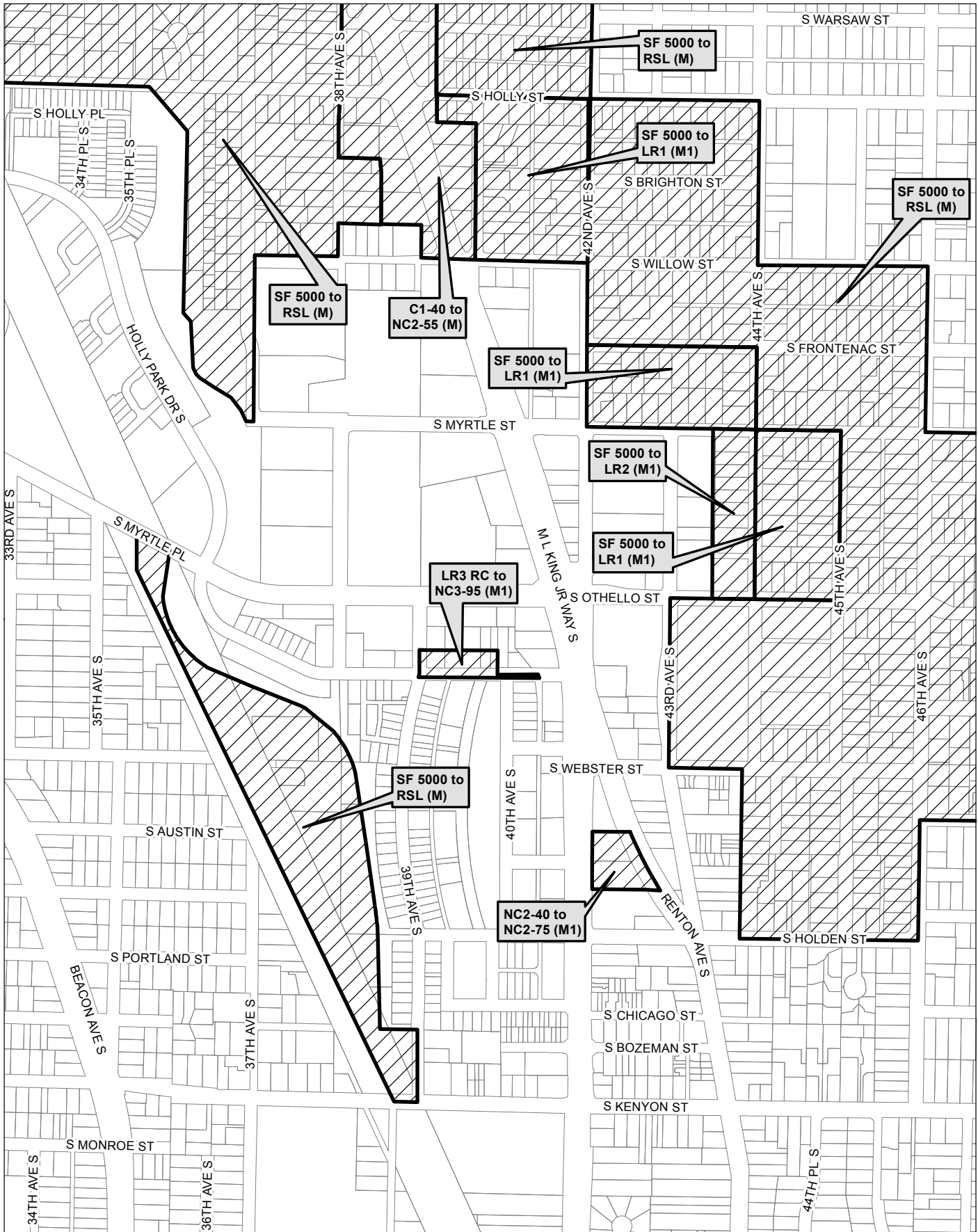
0 275 550 1,100 ft

 Area identified for specific rezone


No warranties of any sort, including accuracy, fitness, or merchantability, accompany this product. Copyright 2017, City of Seattle.

Prepared Thursday, October 26, 2017, by OPCD.

Map 40



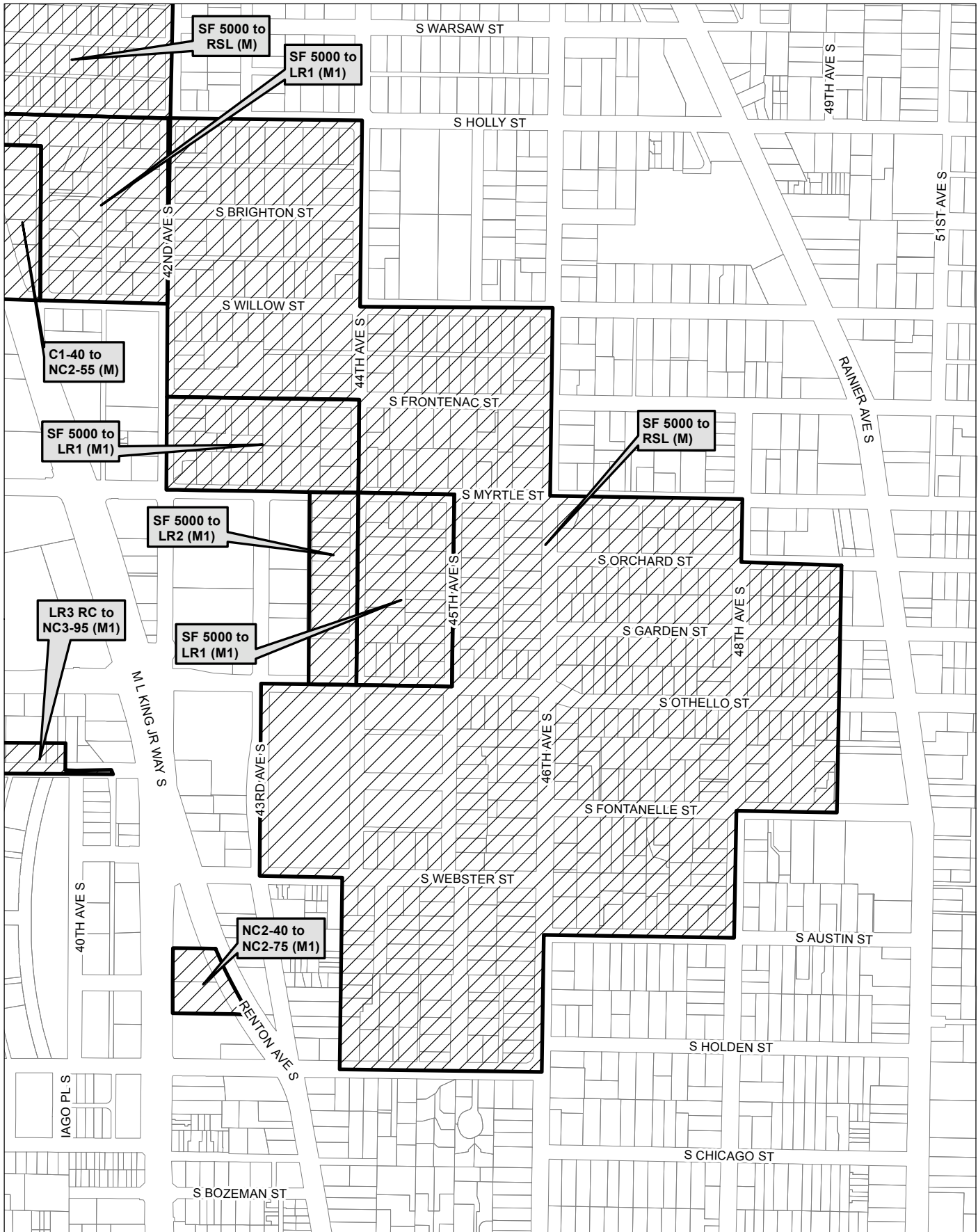
0 275 550 1,100 ft

 Area identified for specific rezone


No warranties of any sort, including accuracy, fitness, or merchantability, accompany this product. Copyright 2017, City of Seattle.

Prepared Thursday, October 26, 2017, by OPCD.

Map 41



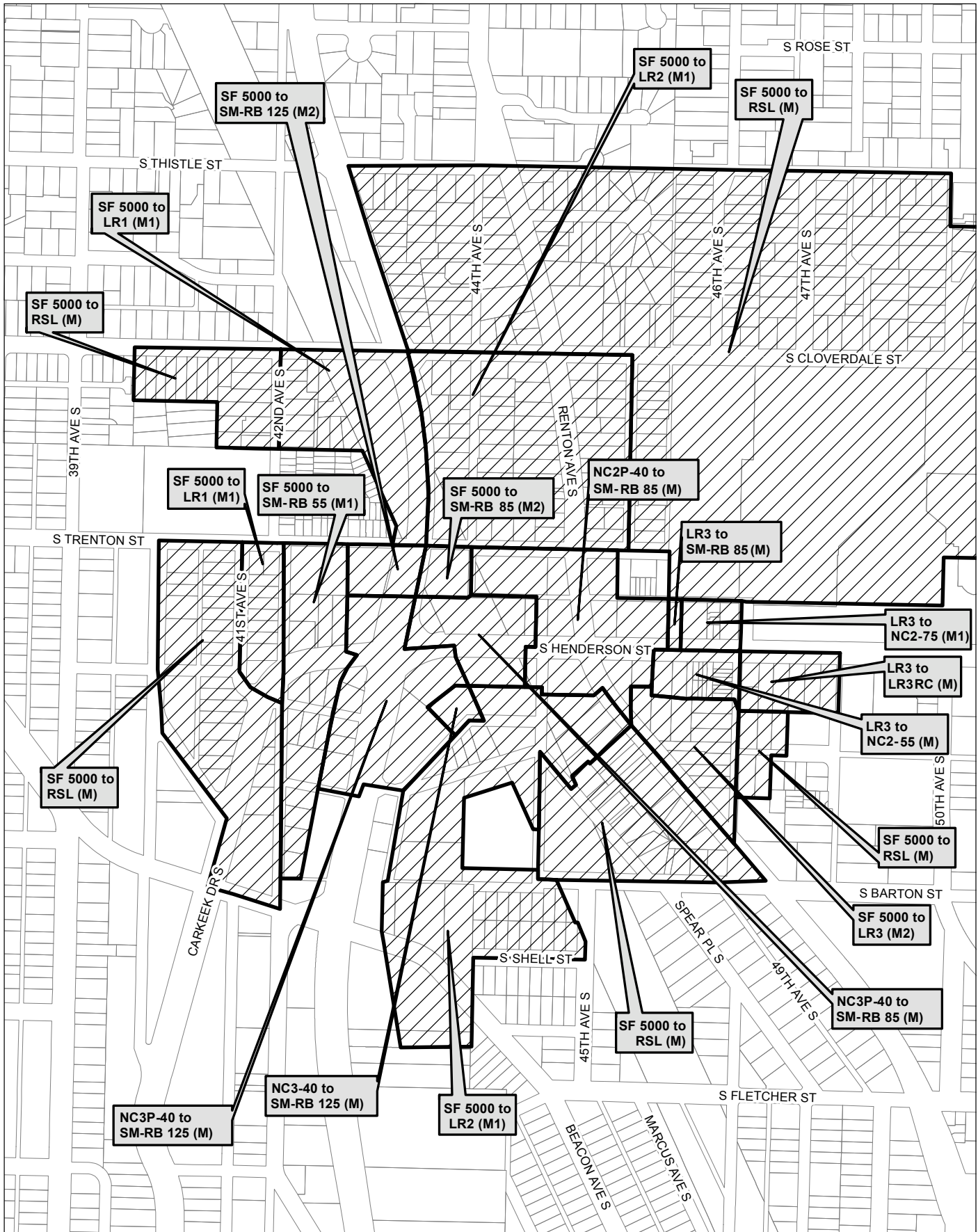
0 245 490 980 ft


 Area identified for specific rezone

No warranties of any sort, including accuracy, fitness, or merchantability, accompany this product. Copyright 2017, City of Seattle.

Prepared Thursday, October 26, 2017, by OPCD.

Map 42

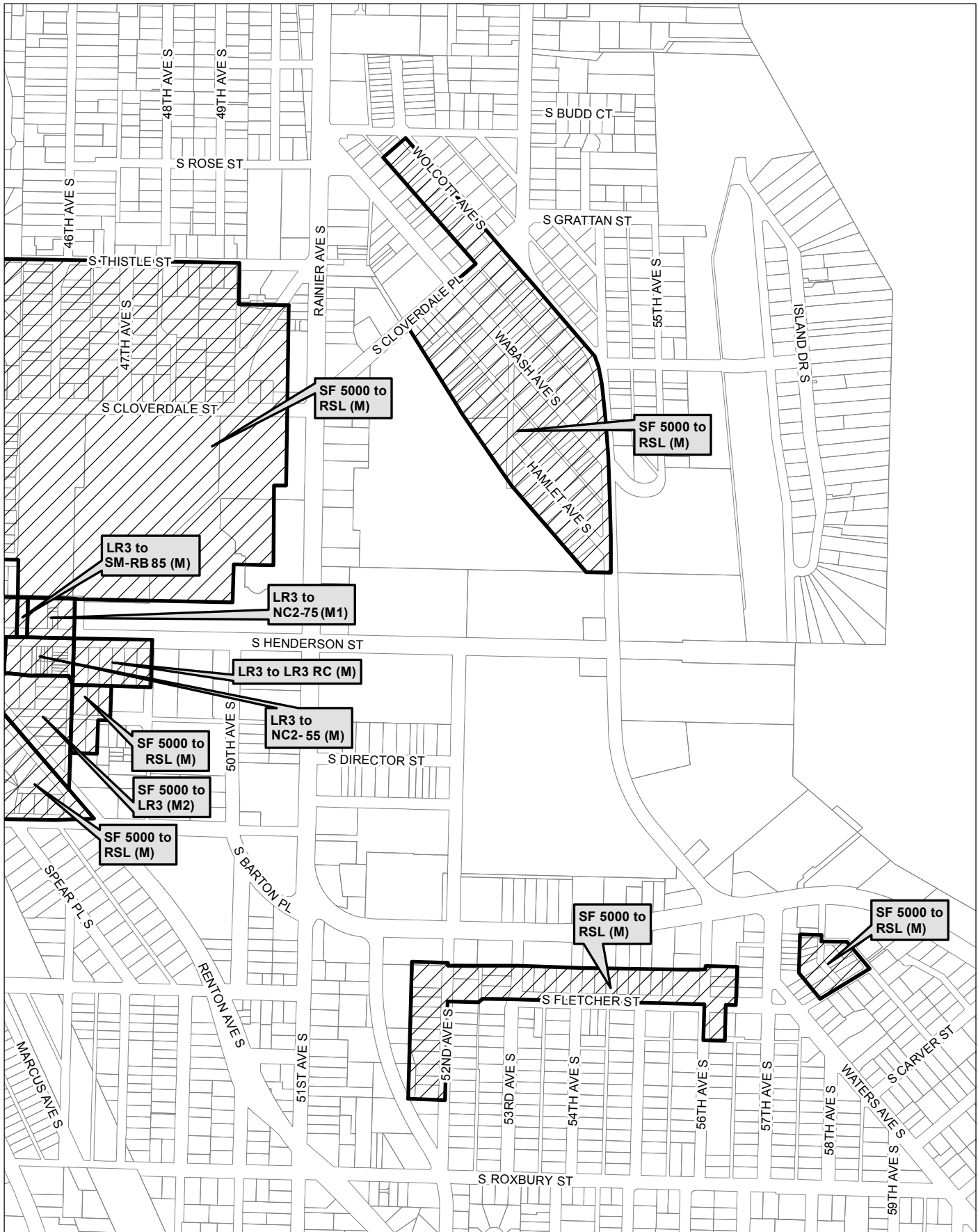


 Area identified for specific rezone


No warranties of any sort, including accuracy, fitness, or merchantability, accompany this product. Copyright 2017, City of Seattle.

Prepared Thursday, October 26, 2017, by OPCD.

Map 43



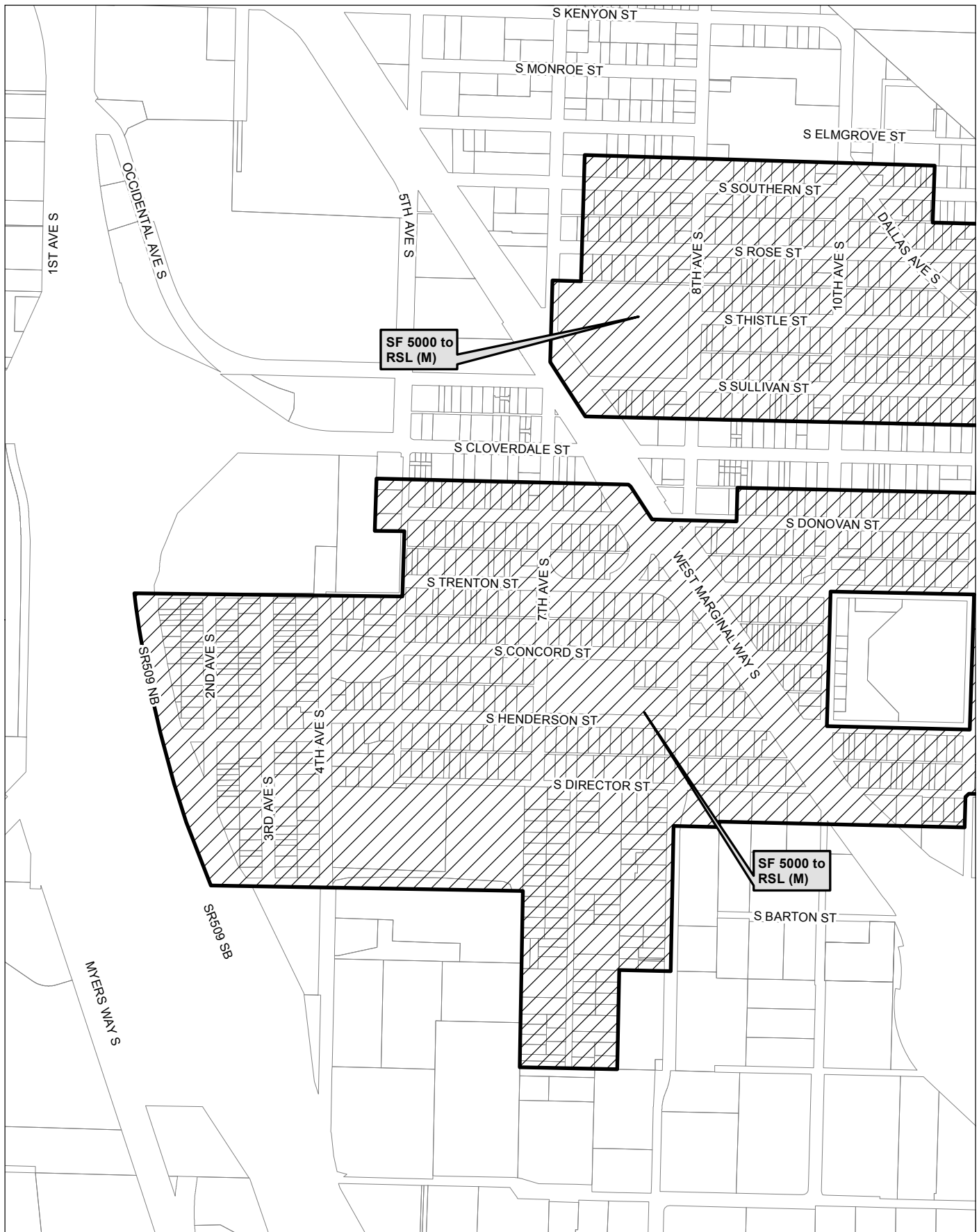
0 305 610 1,220 ft


 Area identified for specific rezone

No warranties of any sort, including accuracy, fitness, or merchantability, accompany this product. Copyright 2017, City of Seattle.

Prepared Thursday, October 26, 2017, by OPCD.

Map 44

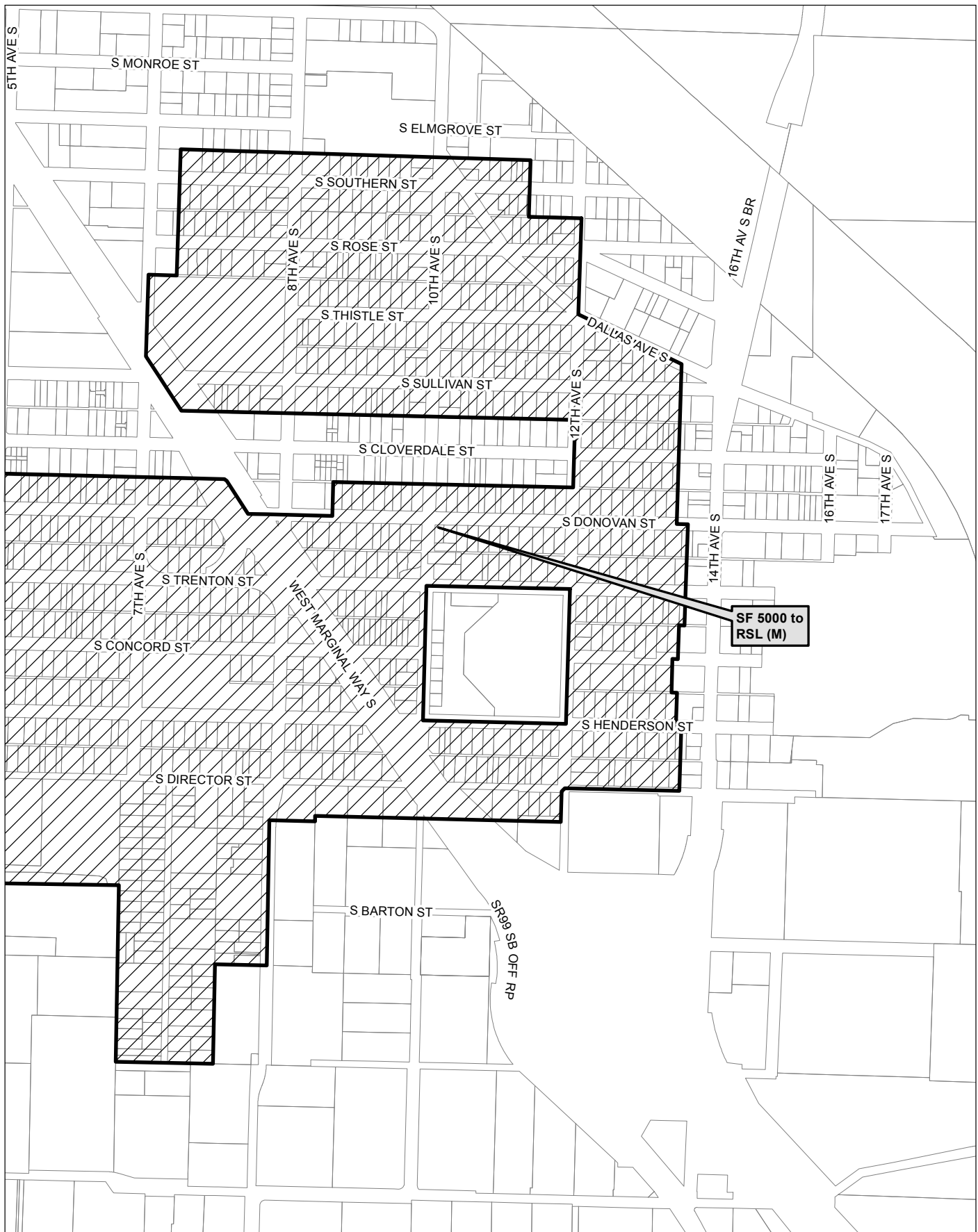


 Area identified for specific rezone


No warranties of any sort, including accuracy, fitness, or merchantability, accompany this product. Copyright 2017, City of Seattle.

Prepared Thursday, October 26, 2017, by OPCD.

Map 45



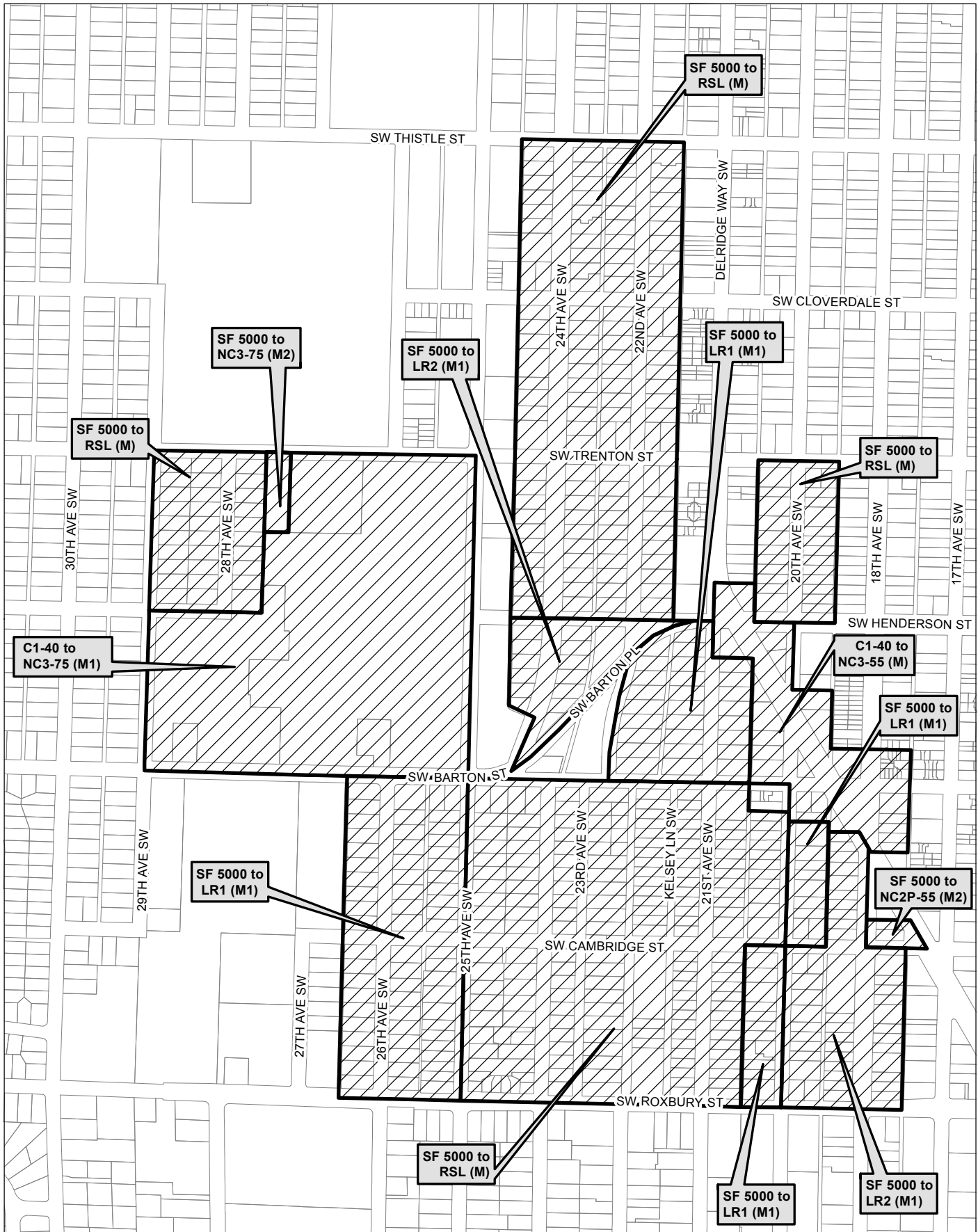
0 315 630 1,260 ft

 Area identified for specific rezone


No warranties of any sort, including accuracy, fitness, or merchantability, accompany this product. Copyright 2017, City of Seattle.

Prepared Thursday, October 26, 2017, by OPCD.

Map 46



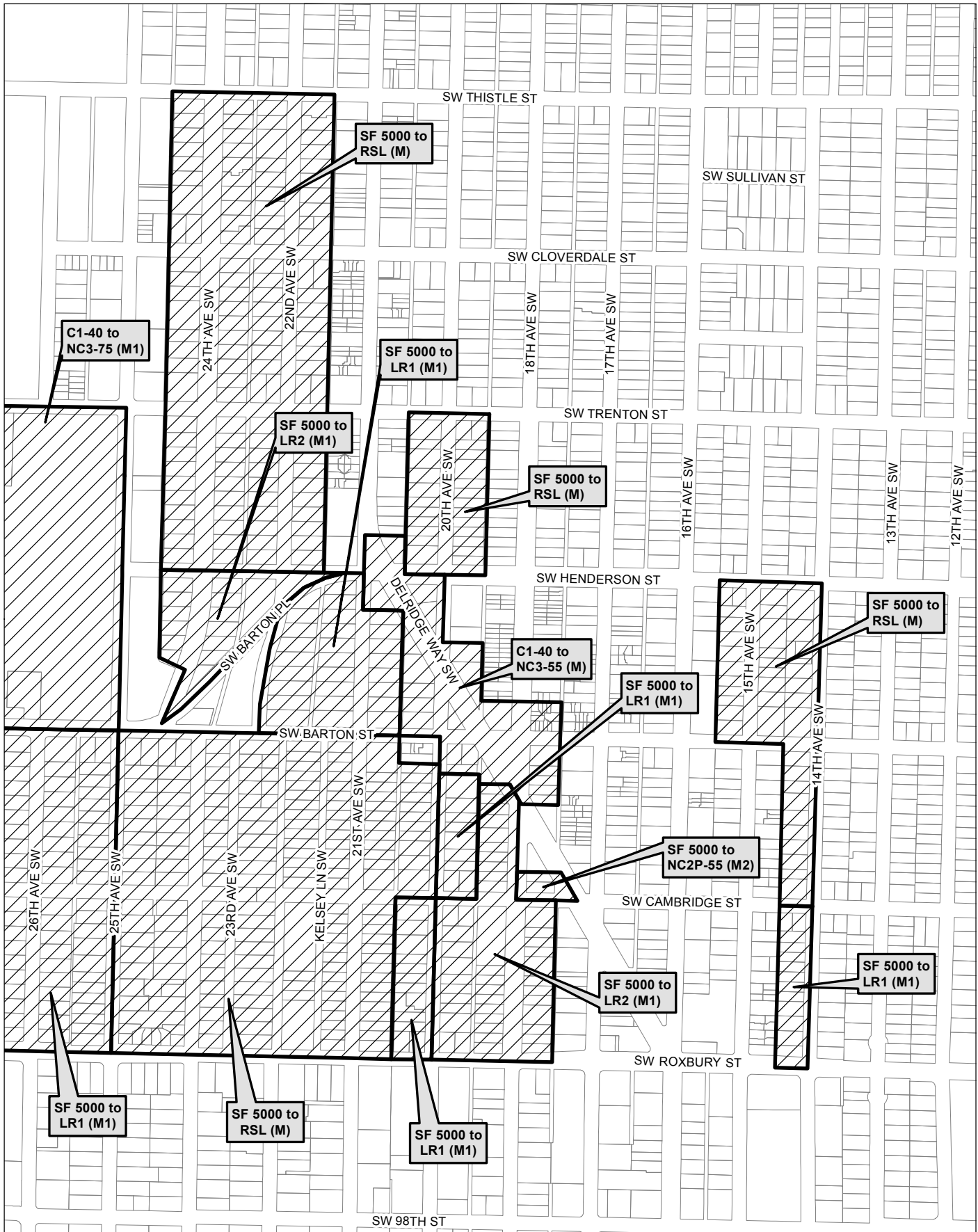
0 285 570 1,140 ft

 Area identified for specific rezone


No warranties of any sort, including accuracy, fitness, or merchantability, accompany this product. Copyright 2017, City of Seattle.

Prepared Thursday, October 26, 2017, by OPCD.

Map 47



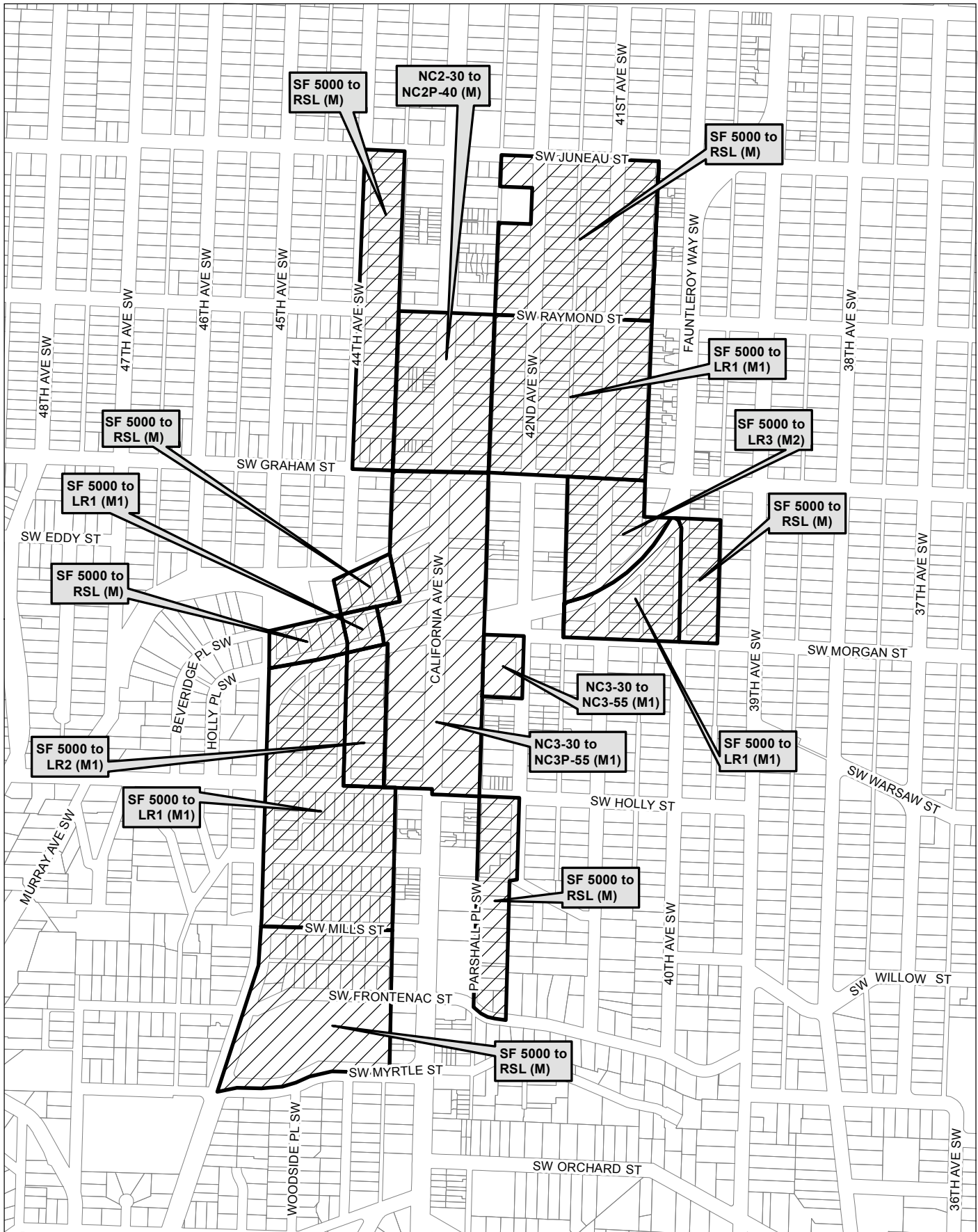
0 285 570 1,140 ft


 Area identified for specific rezone

No warranties of any sort, including accuracy, fitness, or merchantability, accompany this product. Copyright 2017, City of Seattle.

Prepared Thursday, October 26, 2017, by OPCD.

Map 48

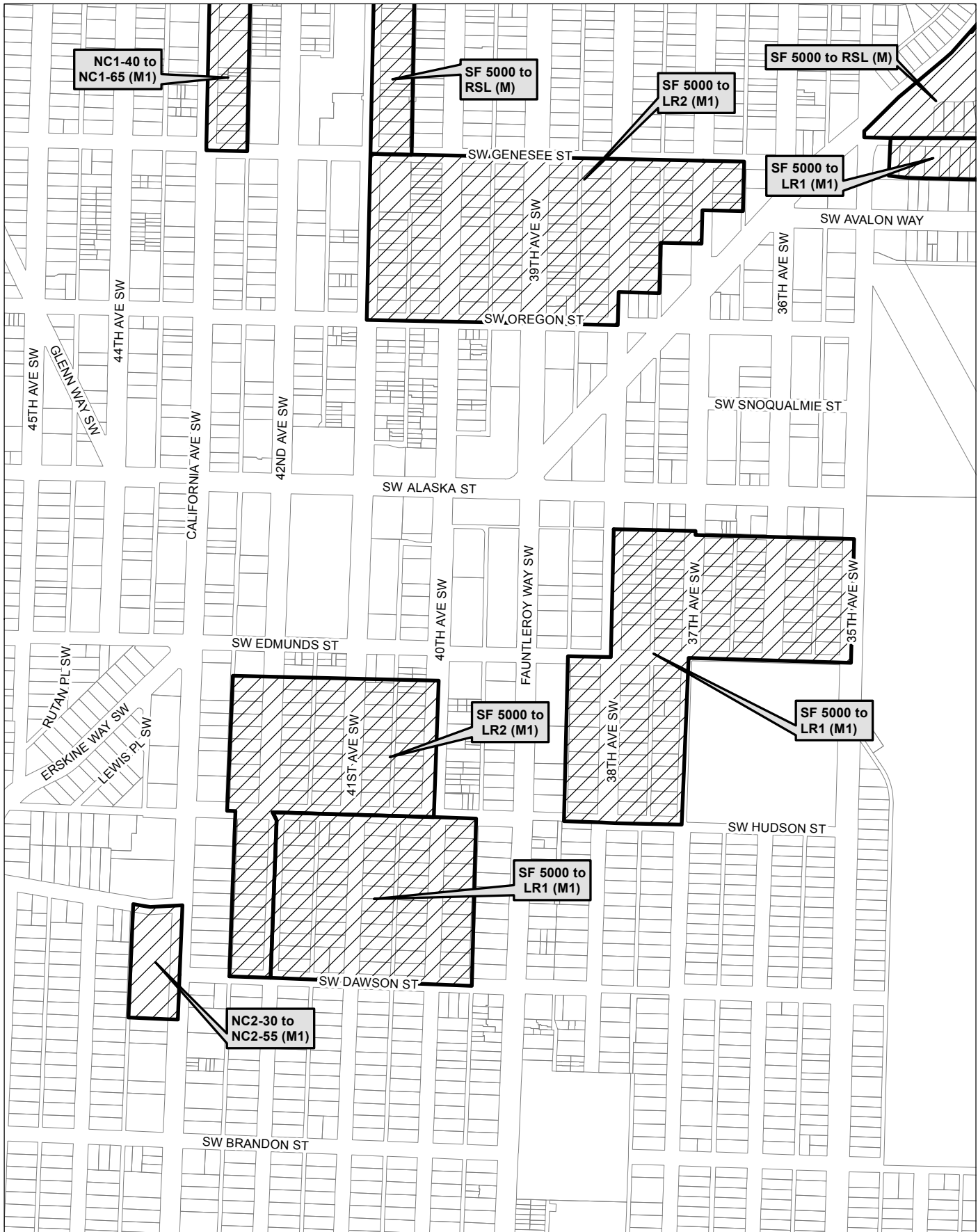



 Area identified for specific rezone

No warranties of any sort, including accuracy, fitness, or merchantability, accompany this product. Copyright 2017, City of Seattle.

Prepared Thursday, October 26, 2017, by OPCD.

Map 49

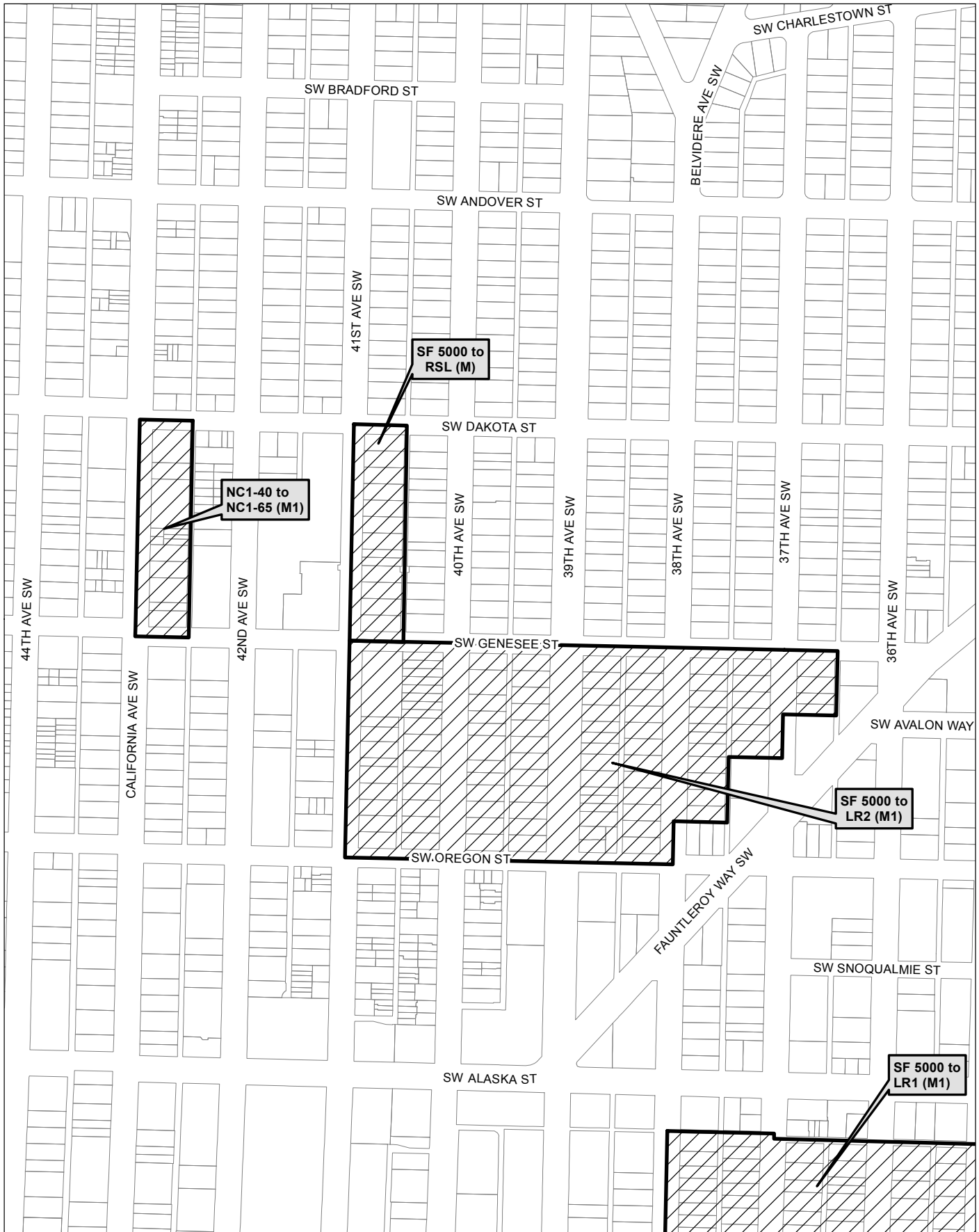


 Area identified for specific rezone


No warranties of any sort, including accuracy, fitness, or merchantability, accompany this product. Copyright 2017, City of Seattle.

Prepared Thursday, October 26, 2017, by OPCD.

Map 50



0 215 430 860 ft

 Area identified for specific rezone


No warranties of any sort, including accuracy, fitness, or merchantability, accompany this product. Copyright 2017, City of Seattle.

Prepared Thursday, October 26, 2017, by OPCD.

Map 51



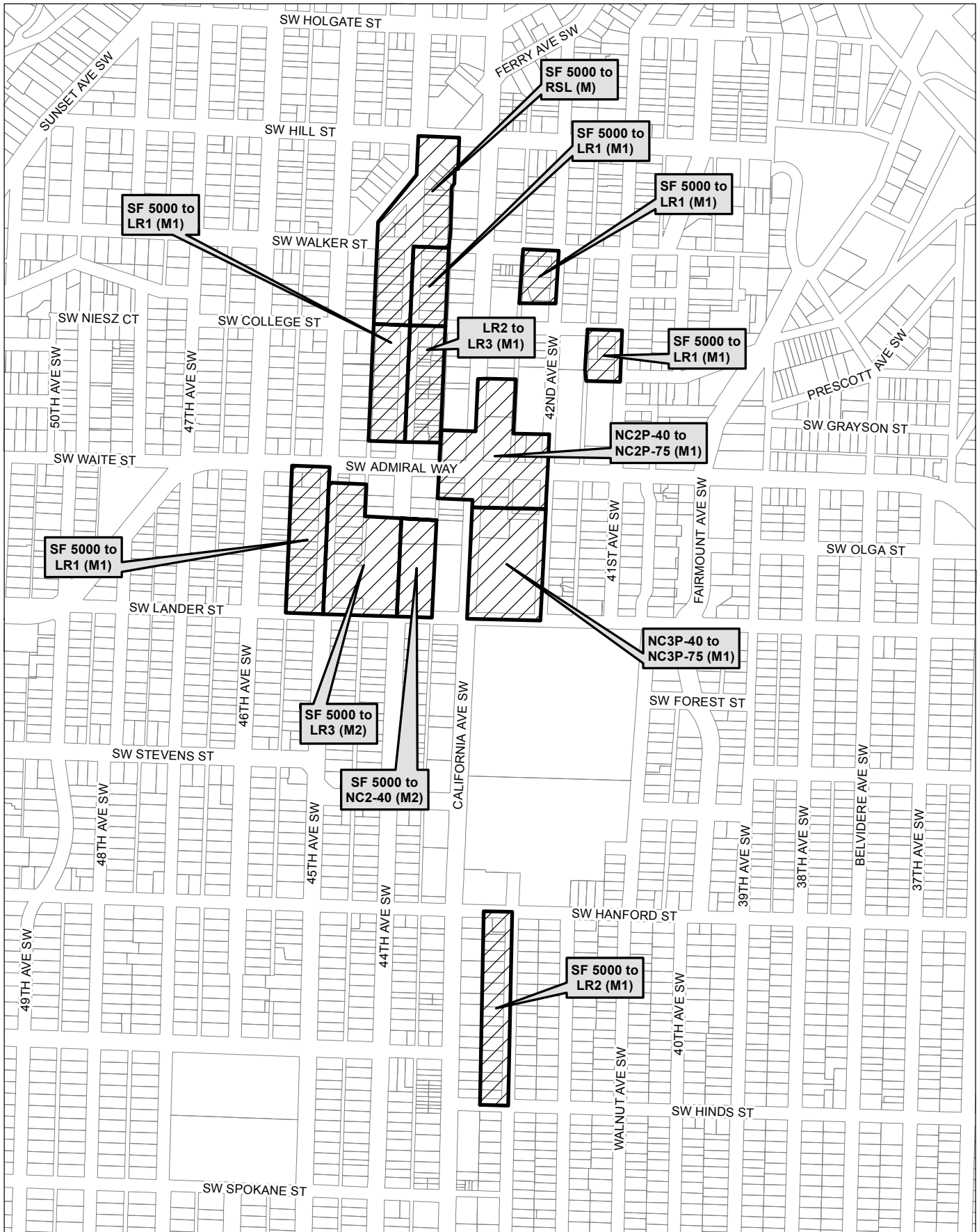
0 215 430 860 ft

 Area identified for specific rezone

No warranties of any sort, including accuracy, fitness, or merchantability, accompany this product. Copyright 2017, City of Seattle.

Prepared Thursday, October 26, 2017, by OPCD.

Map 52



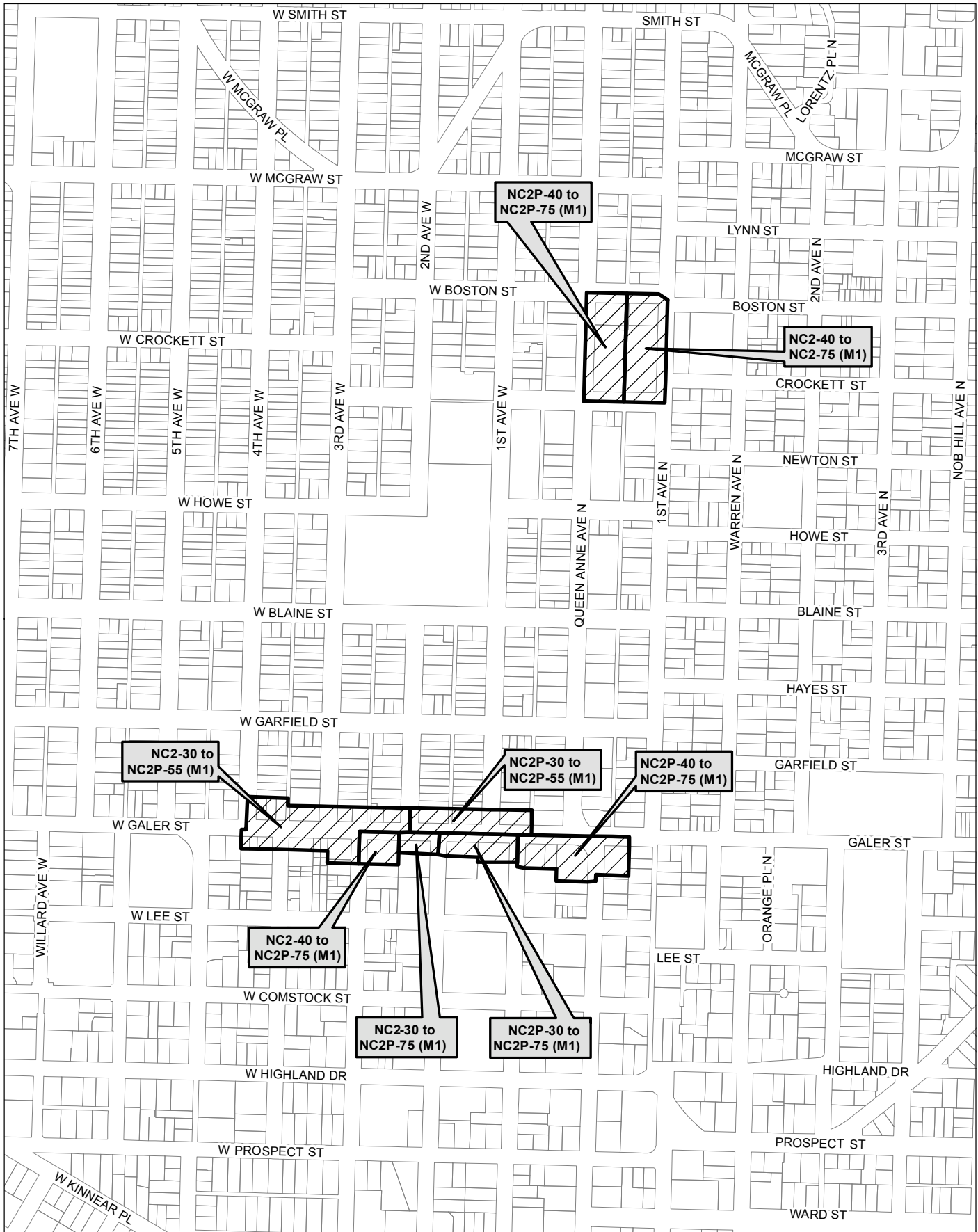
0 320 640 1,280 ft


Area identified for specific rezone

No warranties of any sort, including accuracy, fitness, or merchantability, accompany this product. Copyright 2017, City of Seattle.

Prepared Thursday, October 26, 2017, by OPCD.

Map 53

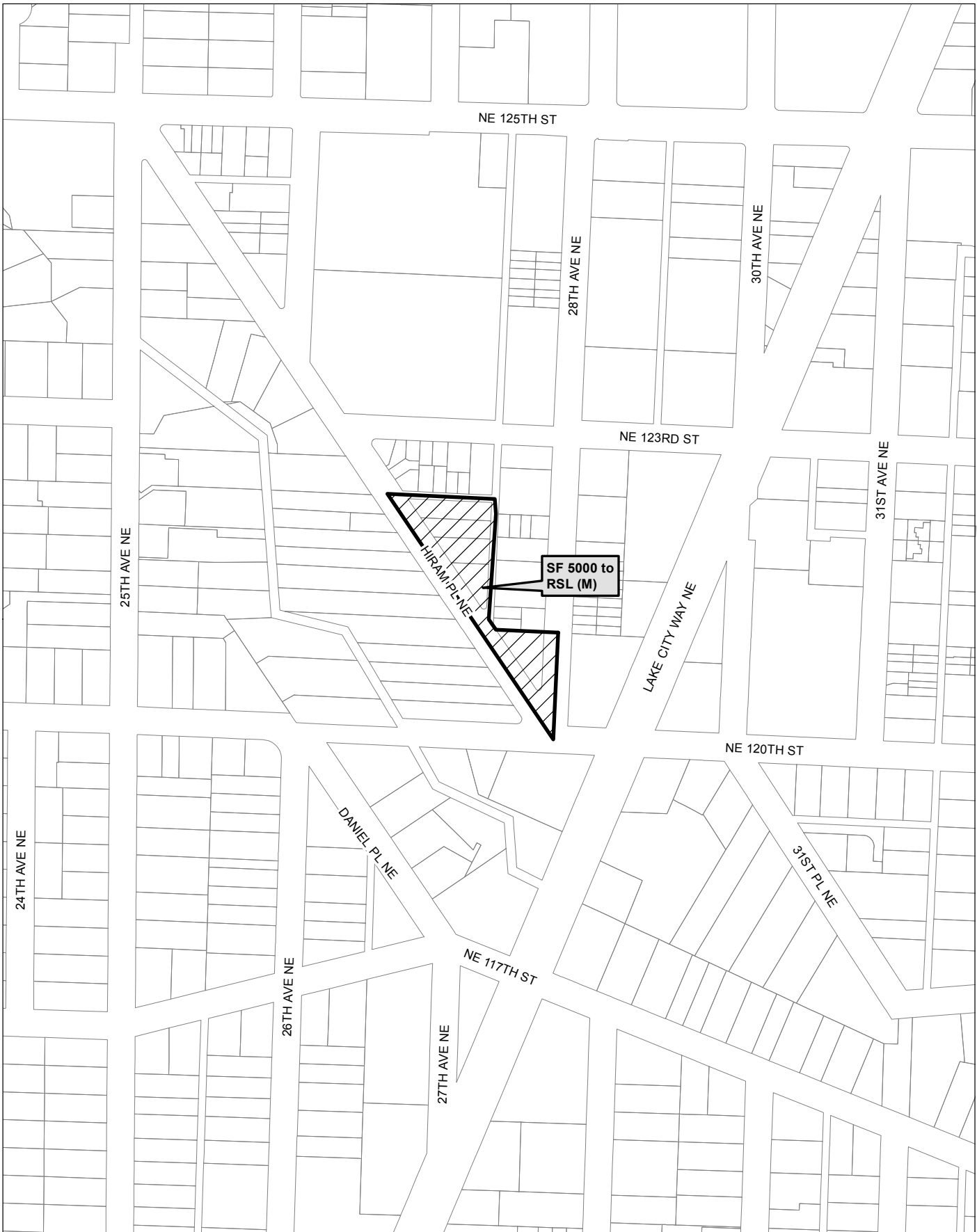


 Area identified for specific rezone

No warranties of any sort, including accuracy, fitness, or merchantability, accompany this product. Copyright 2017, City of Seattle.

Prepared Thursday, October 26, 2017, by OPCD.

Map 54



0 150 300 600 ft



Area identified for specific rezone

No warranties of any sort, including accuracy, fitness, or merchantability, accompany this product. Copyright 2017, City of Seattle.

Prepared Thursday, October 26, 2017, by OPCD.